

Chatsworth

Area type and code
Ward (E05003349)

Total dwellings

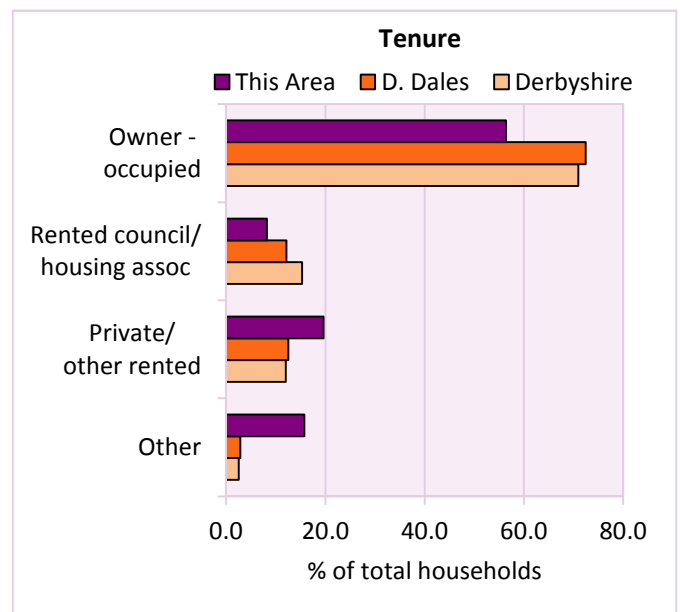
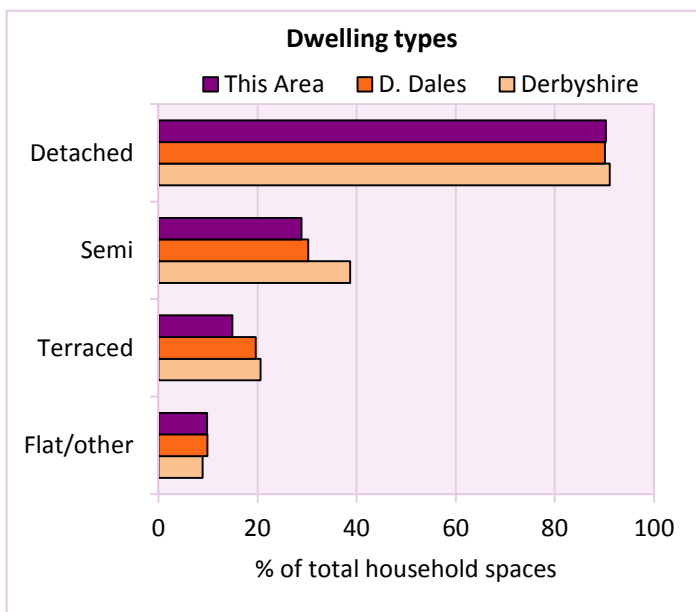
Total number of dwellings 862 Table KS401EW

Dwelling type	Number of household spaces	% of total household spaces		
		This Area	D. Dales	Derbyshire
Unshared dwellings				
House or bungalow:	781	90.3	90.1	91.1
- detached	402	46.5	40.3	31.8
- semi-detached	250	28.9	30.2	38.7
- terraced	129	14.9	19.6	20.6
Flat:	83	9.6	9.7	8.6
- purpose built	35	4.0	6.4	6.5
- part of converted or shared house	26	3.0	1.8	1.2
- in a commercial building	22	2.5	1.4	0.9
Caravan or temporary structure	1	0.1	0.2	0.3
Shared dwellings	1	0.1	0.0	0.0

Table KS401EW

Tenure	Number of households	% of total households		
		This Area	D. Dales	Derbyshire
Owner - occupied	440	56.4	72.4	71.0
Shared ownership	8	1.0	0.7	0.4
Rented from council/housing association	64	8.2	12.2	15.3
Private/other rented	153	19.6	12.6	12.0
Living rent free	115	14.7	2.1	2.1
All households	780			

Table KS402EW



2011 Census: Housing Profile

Chatsworth

Area type and code
Ward (E05003349)

Household spaces and occupancy	Number of household spaces	% of total household spaces		
		This Area	D. Dales	Derbyshire
Occupied	780	90.2	91.8	95.8
Unoccupied	85	9.8	8.2	4.2
All household spaces	865	100.0	100.0	100.0

Table KS401EW

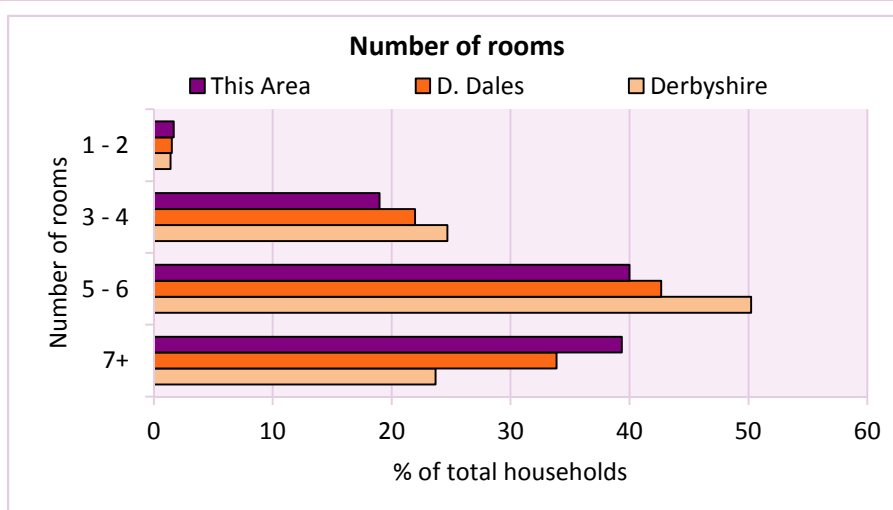
Accommodation

Households by number of rooms Number of rooms	Number of households	% of total households		
		This Area	D. Dales	Derbyshire
1	0	0.0	0.2	0.2
2	13	1.7	1.3	1.2
3 to 4	148	19.0	22.0	24.7
5 to 6	312	40.0	42.7	50.2
7 to 8	190	24.4	22.4	17.5
9+	117	15.0	11.5	6.2
Average number of rooms per household		This Area	D. Dales	Derbyshire
Average number of rooms per household		6.3	6.0	5.6
Average number of bedrooms per household		3.0	2.9	2.8

Tables KS403EW, QS407EW and QS411EW

Overcrowding and lack of amenities	Number of households	% of total households		
		This Area	D. Dales	Derbyshire
Households which are:				
- overcrowded	18	2.3	3.3	3.7
- without central heating	15	1.9	2.4	2.0

Table KS403EW



For an **explanation** of the various terms used in these tables, please see the accompanying **Glossary**.

There is also a **Summary** profile, and there are other extension profiles covering the following topics:- **Population, Economic Activity, Equalities, Health, Households and Housing**.

Profiles in Adobe Acrobat (pdf) format can be downloaded from the Derbyshire Observatory web site, which also provides interactive maps and charts - <http://observatory.derbyshire.gov.uk>

Version: 2.0