

Darley Dale

Area type and code  
Ward (E05003351)

## Total dwellings

Total number of dwellings

2,534

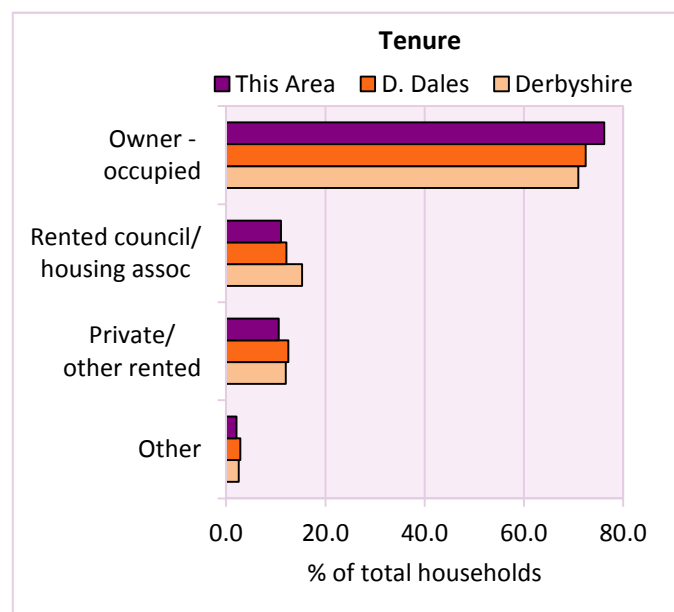
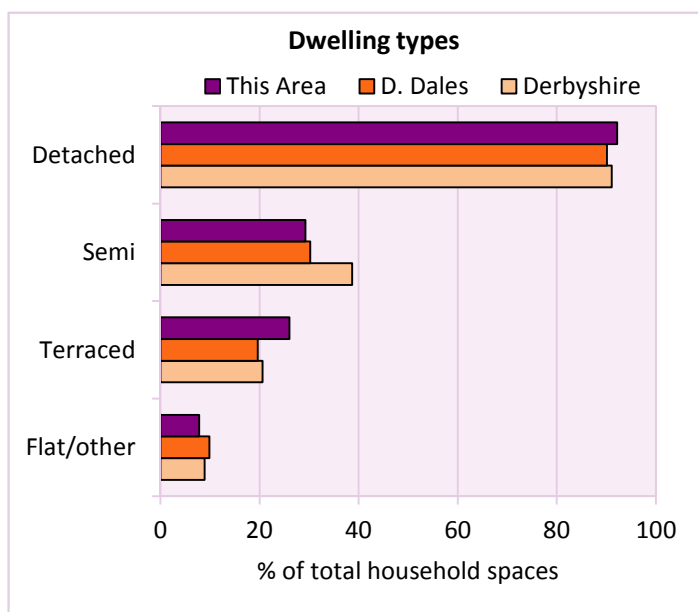
Table KS401EW

Dwelling type	Number of household spaces	% of total household spaces		
		This Area	D. Dales	Derbyshire
<b>Unshared dwellings</b>				
House or bungalow:	2,336	92.2	90.1	91.1
- detached	935	36.9	40.3	31.8
- semi-detached	742	29.3	30.2	38.7
- terraced	659	26.0	19.6	20.6
Flat:	193	7.6	9.7	8.6
- purpose built	149	5.9	6.4	6.5
- part of converted or shared house	30	1.2	1.8	1.2
- in a commercial building	14	0.6	1.4	0.9
Caravan or temporary structure	5	0.2	0.2	0.3
Shared dwellings	0	0.0	0.0	0.0

Table KS401EW

Tenure	Number of households	% of total households		
		This Area	D. Dales	Derbyshire
Owner - occupied	1,822	76.2	72.4	71.0
Shared ownership	17	0.7	0.7	0.4
Rented from council/housing association	265	11.1	12.2	15.3
Private/other rented	254	10.6	12.6	12.0
Living rent free	34	1.4	2.1	2.1
All households	2,392			

Table KS402EW



# 2011 Census: Housing Profile

Darley Dale

Area type and code  
Ward (E05003351)

Household spaces and occupancy	Number of household spaces	% of total household spaces		
		This Area	D. Dales	Derbyshire
Occupied	2,392	94.4	91.8	95.8
Unoccupied	142	5.6	8.2	4.2
All household spaces	2,534	100.0	100.0	100.0

Table KS401EW

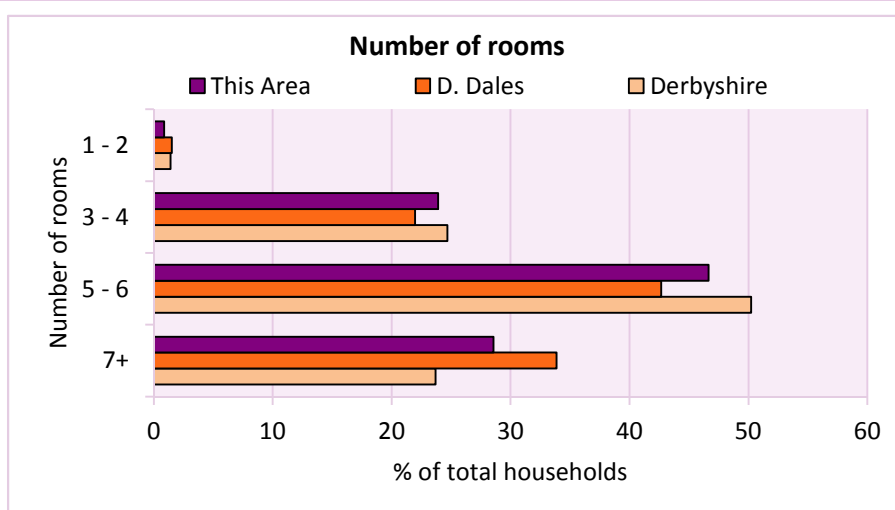
## Accommodation

Households by number of rooms	Number of households	% of total households		
		This Area	D. Dales	Derbyshire
1	2	0.1	0.2	0.2
2	19	0.8	1.3	1.2
3 to 4	572	23.9	22.0	24.7
5 to 6	1,116	46.7	42.7	50.2
7 to 8	496	20.7	22.4	17.5
9+	187	7.8	11.5	6.2
Average number of rooms per household		This Area	D. Dales	Derbyshire
Average number of rooms per household		5.8	6.0	5.6
Average number of bedrooms per household		2.8	2.9	2.8

Tables KS403EW, QS407EW and QS411EW

Overcrowding and lack of amenities	Number of households	% of total households		
		This Area	D. Dales	Derbyshire
Households which are:				
- overcrowded	65	2.7	3.3	3.7
- without central heating	68	2.8	2.4	2.0

Table KS403EW



For an **explanation** of the various terms used in these tables, please see the accompanying **Glossary**.

There is also a **Summary** profile, and there are other extension profiles covering the following topics:- **Population, Economic Activity, Equalities, Health, Households and Housing**.

**Profiles** in Adobe Acrobat (pdf) format can be downloaded from the Derbyshire Observatory web site, which also provides interactive maps and charts - <http://observatory.derbyshire.gov.uk>

Version: 2.0