

Hartington and Taddington

Area type and code
Ward (E05003354)

Total dwellings

Total number of dwellings

798

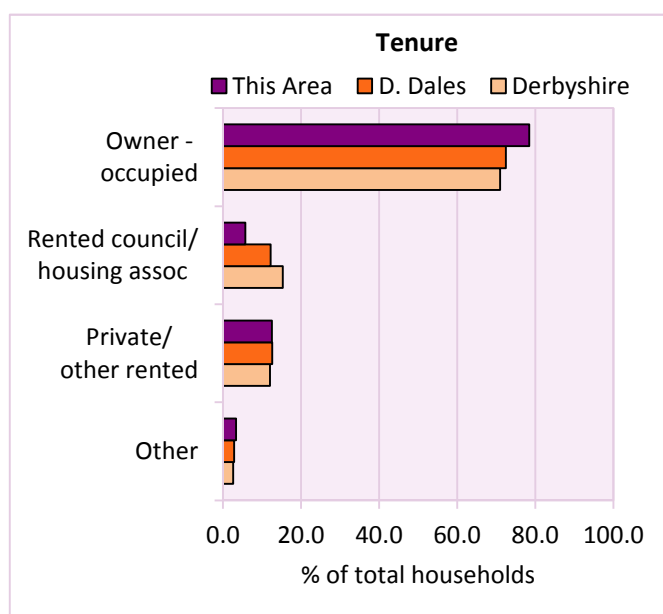
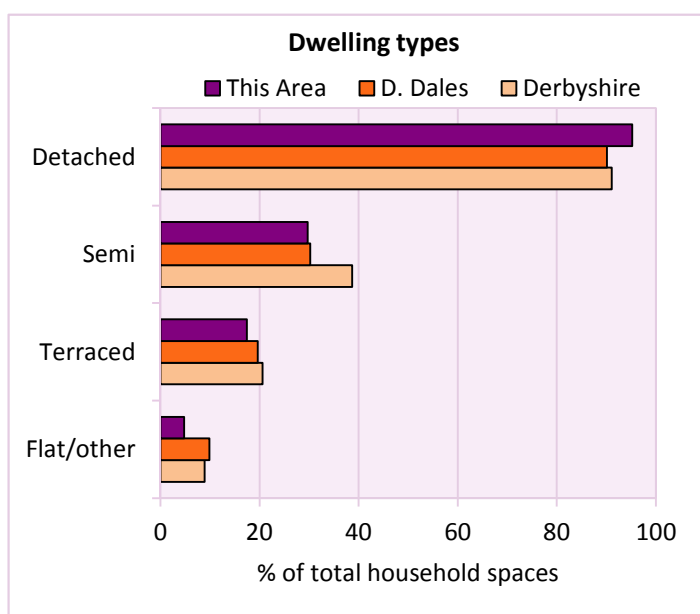
Table KS401EW

Dwelling type	Number of household spaces	% of total household spaces		
		This Area	D. Dales	Derbyshire
Unshared dwellings				
House or bungalow:	760	95.2	90.1	91.1
- detached	384	48.1	40.3	31.8
- semi-detached	237	29.7	30.2	38.7
- terraced	139	17.4	19.6	20.6
Flat:	32	4.0	9.7	8.6
- purpose built	6	0.8	6.4	6.5
- part of converted or shared house	16	2.0	1.8	1.2
- in a commercial building	10	1.3	1.4	0.9
Caravan or temporary structure	6	0.8	0.2	0.3
Shared dwellings	0	0.0	0.0	0.0

Table KS401EW

Tenure	Number of households	% of total households		
		This Area	D. Dales	Derbyshire
Owner - occupied	539	78.5	72.4	71.0
Shared ownership	5	0.7	0.7	0.4
Rented from council/housing association	39	5.7	12.2	15.3
Private/other rented	86	12.5	12.6	12.0
Living rent free	18	2.6	2.1	2.1
All households	687			

Table KS402EW



2011 Census: Housing Profile

Hartington and Taddington

Area type and code
Ward (E05003354)

Household spaces and occupancy	Number of household spaces	% of total household spaces		
		This Area	D. Dales	Derbyshire
Occupied	687	86.1	91.8	95.8
Unoccupied	111	13.9	8.2	4.2
All household spaces	798	100.0	100.0	100.0

Table KS401EW

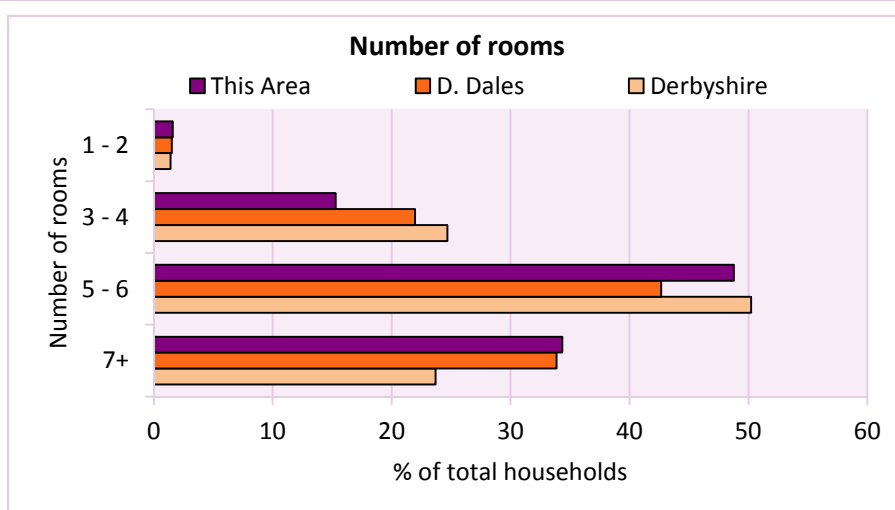
Accommodation

Households by number of rooms Number of rooms	Number of households	% of total households		
		This Area	D. Dales	Derbyshire
1	7	1.0	0.2	0.2
2	4	0.6	1.3	1.2
3 to 4	105	15.3	22.0	24.7
5 to 6	335	48.8	42.7	50.2
7 to 8	157	22.9	22.4	17.5
9+	79	11.5	11.5	6.2
Average number of rooms per household		This Area	D. Dales	Derbyshire
Average number of rooms per household		6.2	6.0	5.6
Average number of bedrooms per household		3.0	2.9	2.8

Tables KS403EW, QS407EW and QS411EW

Overcrowding and lack of amenities	Number of households	% of total households		
		This Area	D. Dales	Derbyshire
Households which are:				
- overcrowded	22	3.2	3.3	3.7
- without central heating	23	3.3	2.4	2.0

Table KS403EW



For an **explanation** of the various terms used in these tables, please see the accompanying **Glossary**.

There is also a **Summary** profile, and there are other extension profiles covering the following topics:- **Population, Economic Activity, Equalities, Health, Households and Housing**.

Profiles in Adobe Acrobat (pdf) format can be downloaded from the Derbyshire Observatory web site, which also provides interactive maps and charts - <http://observatory.derbyshire.gov.uk>

Version: 2.0