

Lathkill and Bradford

Area type and code
Ward (E05003357)

Total dwellings

Total number of dwellings

835

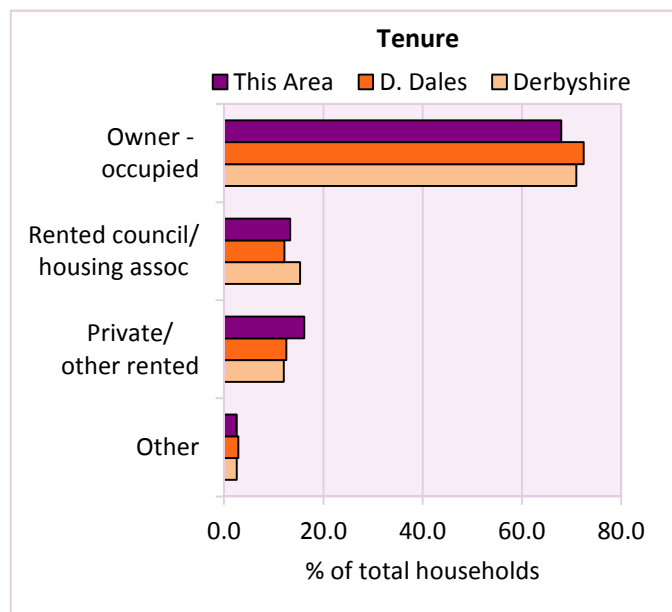
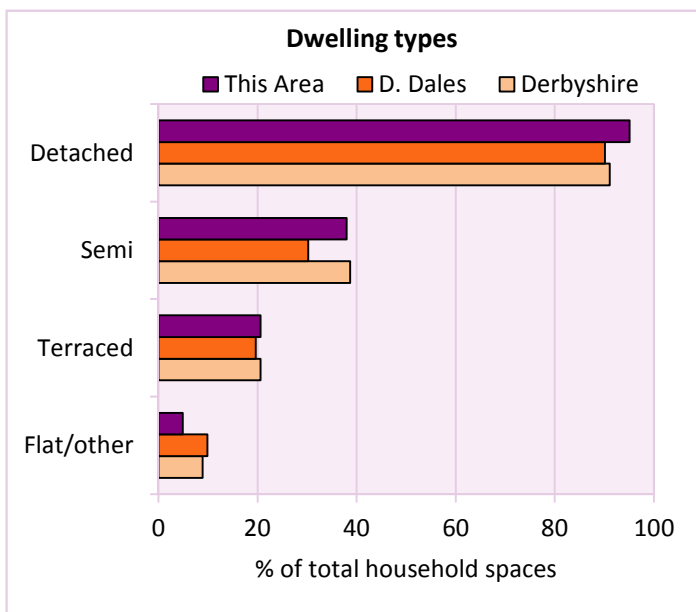
Table KS401EW

Dwelling type	Number of household spaces	% of total household spaces		
		This Area	D. Dales	Derbyshire
Unshared dwellings				
House or bungalow:	794	95.1	90.1	91.1
- detached	305	36.5	40.3	31.8
- semi-detached	317	38.0	30.2	38.7
- terraced	172	20.6	19.6	20.6
Flat:	40	4.8	9.7	8.6
- purpose built	25	3.0	6.4	6.5
- part of converted or shared house	11	1.3	1.8	1.2
- in a commercial building	4	0.5	1.4	0.9
Caravan or temporary structure	1	0.1	0.2	0.3
Shared dwellings	0	0.0	0.0	0.0

Table KS401EW

Tenure	Number of households	% of total households		
		This Area	D. Dales	Derbyshire
Owner - occupied	479	67.9	72.4	71.0
Shared ownership	4	0.6	0.7	0.4
Rented from council/housing association	94	13.3	12.2	15.3
Private/other rented	114	16.2	12.6	12.0
Living rent free	14	2.0	2.1	2.1
All households	705			

Table KS402EW



2011 Census: Housing Profile

Lathkill and Bradford

Area type and code
Ward (E05003357)

Household spaces and occupancy	Number of household spaces	% of total household spaces		
		This Area	D. Dales	Derbyshire
Occupied	705	84.4	91.8	95.8
Unoccupied	130	15.6	8.2	4.2
All household spaces	835	100.0	100.0	100.0

Table KS401EW

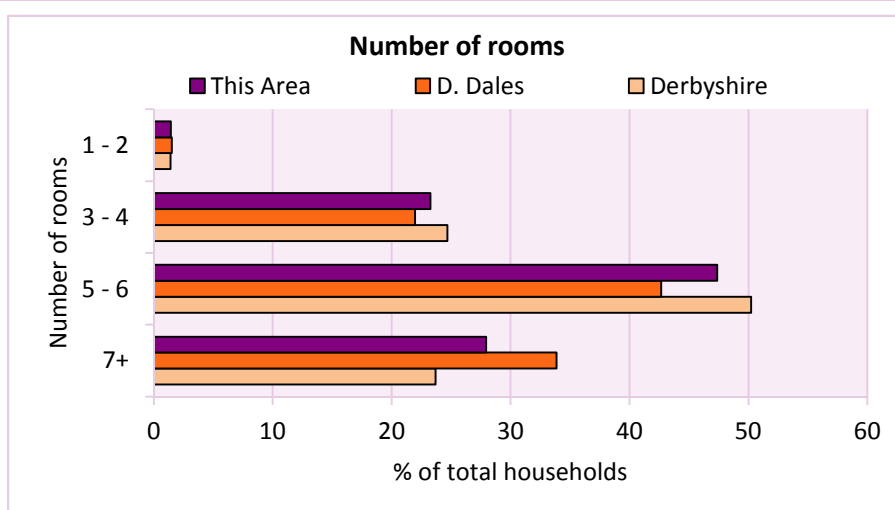
Accommodation

Households by number of rooms Number of rooms	Number of households	% of total households		
		This Area	D. Dales	Derbyshire
1	0	0.0	0.2	0.2
2	10	1.4	1.3	1.2
3 to 4	164	23.3	22.0	24.7
5 to 6	334	47.4	42.7	50.2
7 to 8	137	19.4	22.4	17.5
9+	60	8.5	11.5	6.2
Average number of rooms per household		This Area	D. Dales	Derbyshire
Average number of rooms per household		5.8	6.0	5.6
Average number of bedrooms per household		2.8	2.9	2.8

Tables KS403EW, QS407EW and QS411EW

Overcrowding and lack of amenities	Number of households	% of total households		
		This Area	D. Dales	Derbyshire
Households which are:				
- overcrowded	24	3.4	3.3	3.7
- without central heating	15	2.1	2.4	2.0

Table KS403EW



For an **explanation** of the various terms used in these tables, please see the accompanying **Glossary**.

There is also a **Summary** profile, and there are other extension profiles covering the following topics:- **Population, Economic Activity, Equalities, Health, Households and Housing**.

Profiles in Adobe Acrobat (pdf) format can be downloaded from the Derbyshire Observatory web site, which also provides interactive maps and charts - <http://observatory.derbyshire.gov.uk>

Version: 2.0