

Matlock All Saints

Area type and code
Ward (E05003360)

Total dwellings

Total number of dwellings

2,617

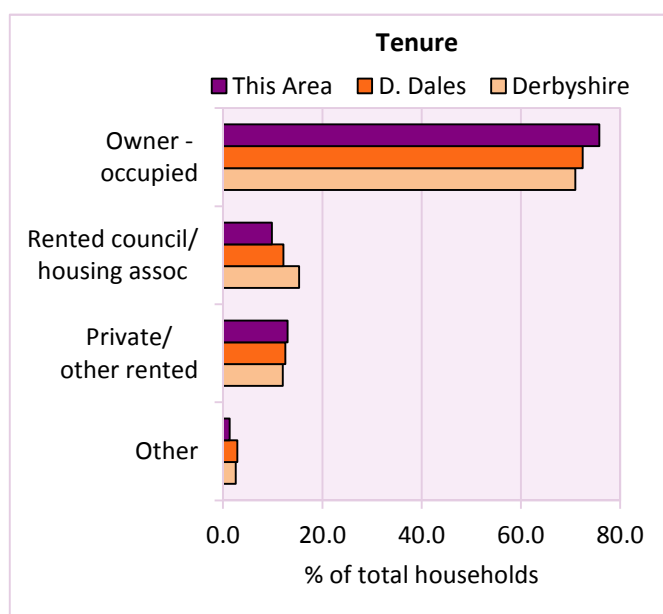
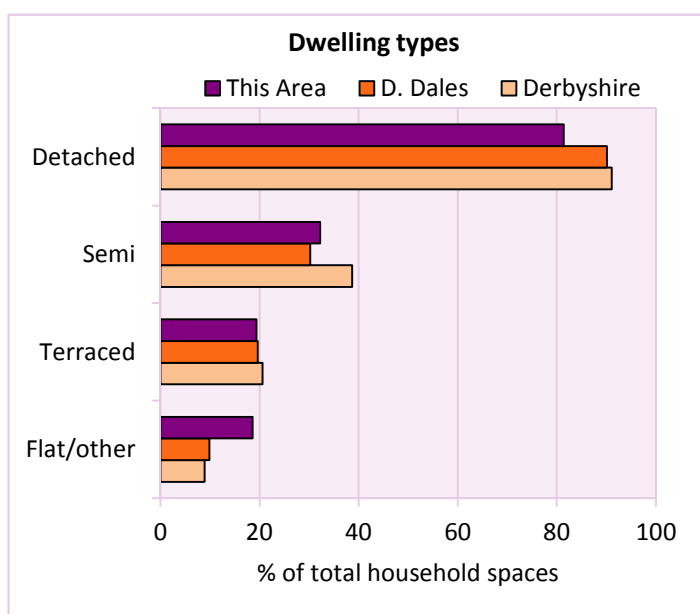
Table KS401EW

Dwelling type	Number of household spaces	% of total household spaces		
		This Area	D. Dales	Derbyshire
Unshared dwellings				
House or bungalow:	2,130	81.4	90.1	91.1
- detached	779	29.8	40.3	31.8
- semi-detached	844	32.3	30.2	38.7
- terraced	507	19.4	19.6	20.6
Flat:	487	18.6	9.7	8.6
- purpose built	348	13.3	6.4	6.5
- part of converted or shared house	78	3.0	1.8	1.2
- in a commercial building	61	2.3	1.4	0.9
Caravan or temporary structure	0	0.0	0.2	0.3
Shared dwellings	0	0.0	0.0	0.0

Table KS401EW

Tenure	Number of households	% of total households		
		This Area	D. Dales	Derbyshire
Owner - occupied	1,846	75.8	72.4	71.0
Shared ownership	7	0.3	0.7	0.4
Rented from council/housing association	240	9.9	12.2	15.3
Private/other rented	317	13.0	12.6	12.0
Living rent free	25	1.0	2.1	2.1
All households	2,435			

Table KS402EW



2011 Census: Housing Profile

Matlock All Saints

Area type and code
Ward (E05003360)

Household spaces and occupancy	Number of household spaces	% of total household spaces		
		This Area	D. Dales	Derbyshire
Occupied	2,435	93.0	91.8	95.8
Unoccupied	182	7.0	8.2	4.2
All household spaces	2,617	100.0	100.0	100.0

Table KS401EW

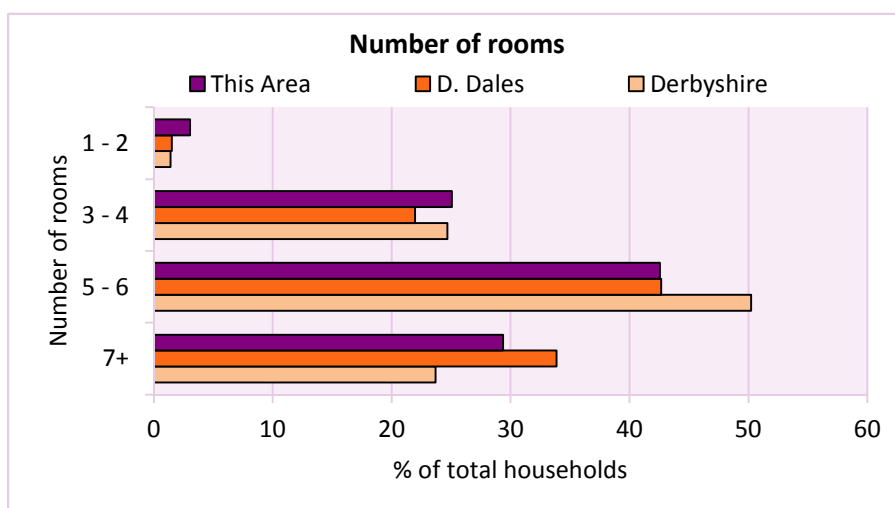
Accommodation

Households by number of rooms Number of rooms	Number of households	% of total households		
		This Area	D. Dales	Derbyshire
1	8	0.3	0.2	0.2
2	66	2.7	1.3	1.2
3 to 4	610	25.1	22.0	24.7
5 to 6	1,036	42.5	42.7	50.2
7 to 8	538	22.1	22.4	17.5
9+	177	7.3	11.5	6.2
Average number of rooms per household		This Area	D. Dales	Derbyshire
Average number of rooms per household		5.6	6.0	5.6
Average number of bedrooms per household		2.8	2.9	2.8

Tables KS403EW, QS407EW and QS411EW

Overcrowding and lack of amenities	Number of households	% of total households		
		This Area	D. Dales	Derbyshire
Households which are:				
- overcrowded	121	5.0	3.3	3.7
- without central heating	51	2.1	2.4	2.0

Table KS403EW



For an **explanation** of the various terms used in these tables, please see the accompanying **Glossary**.

There is also a **Summary** profile, and there are other extension profiles covering the following topics:- **Population, Economic Activity, Equalities, Health, Households and Housing**.

Profiles in Adobe Acrobat (pdf) format can be downloaded from the Derbyshire Observatory web site, which also provides interactive maps and charts - <http://observatory.derbyshire.gov.uk>

Version: 2.0