

Norbury

Area type and code
Ward (E05003362)

Total dwellings

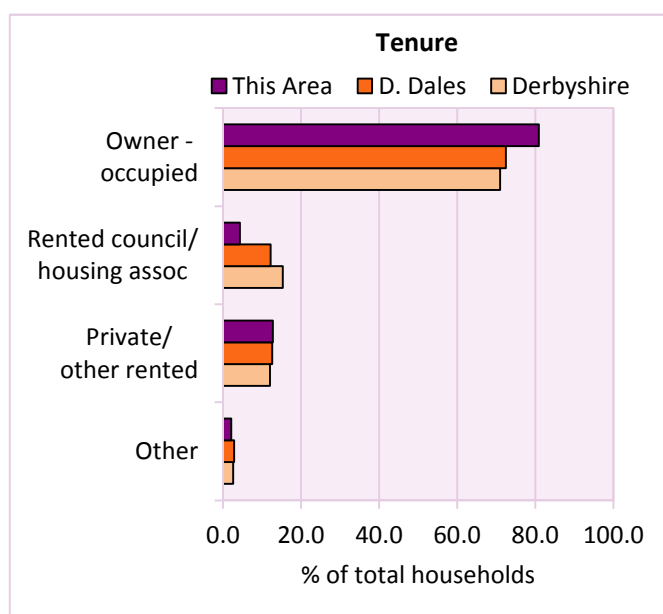
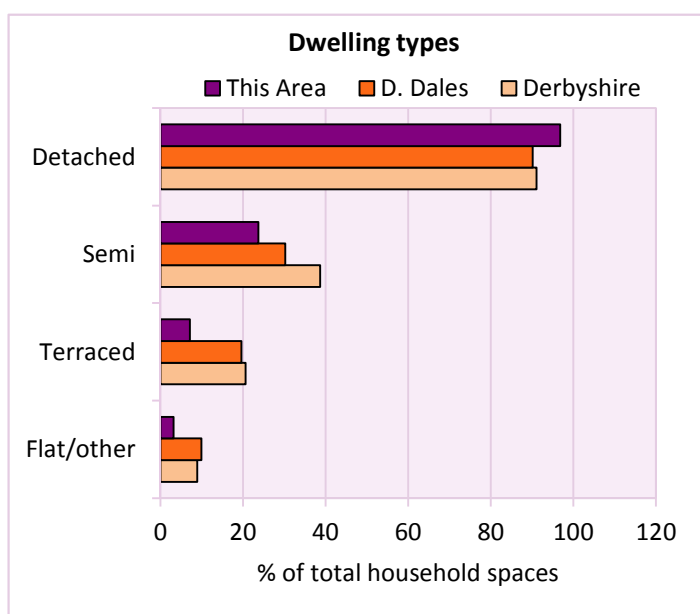
Total number of dwellings 730 Table KS401EW

Dwelling type	Number of household spaces	% of total household spaces		
		This Area	D. Dales	Derbyshire
Unshared dwellings				
House or bungalow:	707	96.8	90.1	91.1
- detached	482	66.0	40.3	31.8
- semi-detached	173	23.7	30.2	38.7
- terraced	52	7.1	19.6	20.6
Flat:	22	3.0	9.7	8.6
- purpose built	5	0.7	6.4	6.5
- part of converted or shared house	11	1.5	1.8	1.2
- in a commercial building	6	0.8	1.4	0.9
Caravan or temporary structure	1	0.1	0.2	0.3
Shared dwellings	0	0.0	0.0	0.0

Table KS401EW

Tenure	Number of households	% of total households		
		This Area	D. Dales	Derbyshire
Owner - occupied	545	80.9	72.4	71.0
Shared ownership	1	0.1	0.7	0.4
Rented from council/housing association	29	4.3	12.2	15.3
Private/other rented	86	12.8	12.6	12.0
Living rent free	13	1.9	2.1	2.1
All households	674			

Table KS402EW



2011 Census: Housing Profile

Norbury

Area type and code
Ward (E05003362)

Household spaces and occupancy	Number of household spaces	% of total household spaces		
		This Area	D. Dales	Derbyshire
Occupied	674	92.3	91.8	95.8
Unoccupied	56	7.7	8.2	4.2
All household spaces	730	100.0	100.0	100.0

Table KS401EW

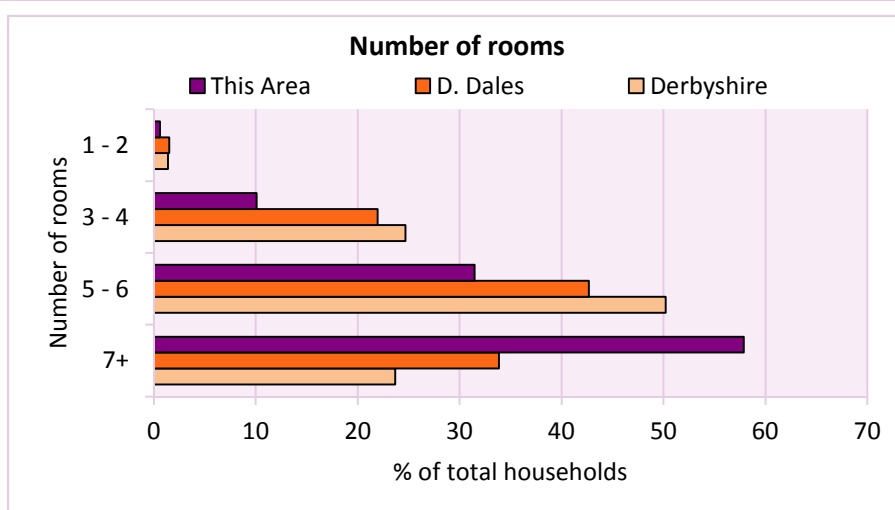
Accommodation

Households by number of rooms	Number of households	% of total households		
		This Area	D. Dales	Derbyshire
1	0	0.0	0.2	0.2
2	4	0.6	1.3	1.2
3 to 4	68	10.1	22.0	24.7
5 to 6	212	31.5	42.7	50.2
7 to 8	203	30.1	22.4	17.5
9+	187	27.7	11.5	6.2
Average number of rooms per household		This Area	D. Dales	Derbyshire
Average number of rooms per household		7.3	6.0	5.6
Average number of bedrooms per household		3.4	2.9	2.8

Tables KS403EW, QS407EW and QS411EW

Overcrowding and lack of amenities	Number of households	% of total households		
		This Area	D. Dales	Derbyshire
Households which are:				
- overcrowded	12	1.8	3.3	3.7
- without central heating	29	4.3	2.4	2.0

Table KS403EW



For an **explanation** of the various terms used in these tables, please see the accompanying **Glossary**.

There is also a **Summary** profile, and there are other extension profiles covering the following topics:- **Population, Economic Activity, Equalities, Health, Households and Housing**.

Profiles in Adobe Acrobat (pdf) format can be downloaded from the Derbyshire Observatory web site, which also provides interactive maps and charts - <http://observatory.derbyshire.gov.uk>

Version: 2.0