

Stanton

Area type and code
Ward (E05003363)

Total dwellings

Total number of dwellings

852

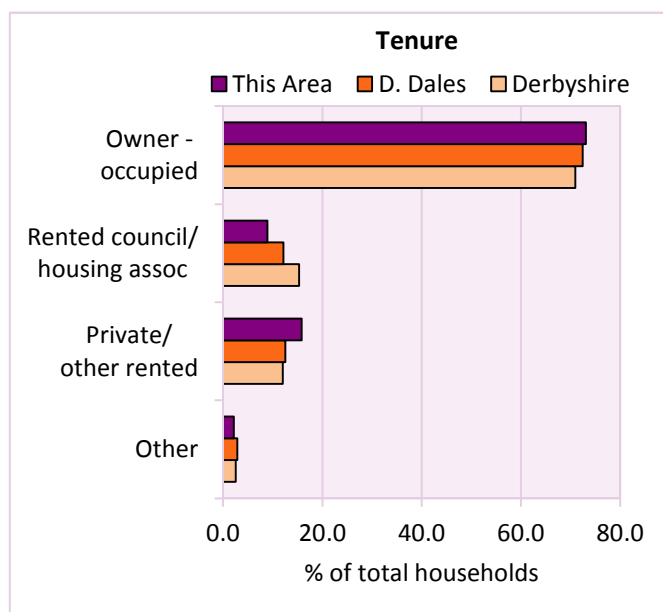
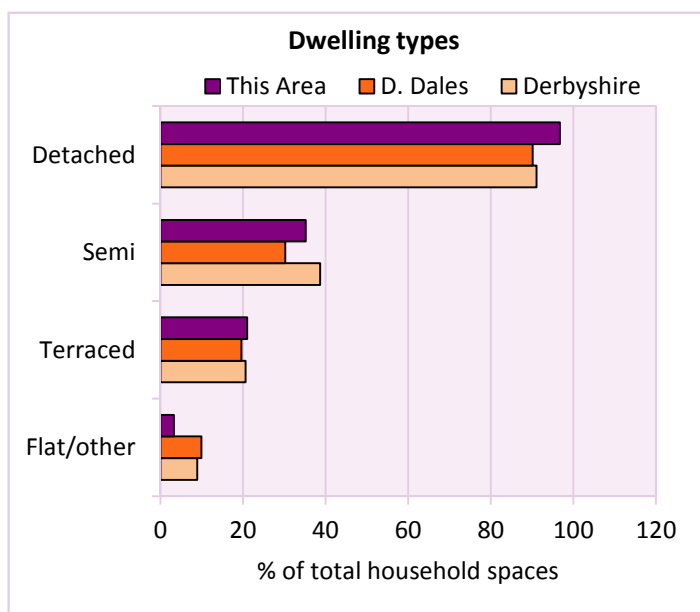
Table KS401EW

Dwelling type	Number of household spaces	% of total household spaces		
		This Area	D. Dales	Derbyshire
Unshared dwellings				
House or bungalow:	824	96.7	90.1	91.1
- detached	345	40.5	40.3	31.8
- semi-detached	300	35.2	30.2	38.7
- terraced	179	21.0	19.6	20.6
Flat:	28	3.3	9.7	8.6
- purpose built	17	2.0	6.4	6.5
- part of converted or shared house	5	0.6	1.8	1.2
- in a commercial building	6	0.7	1.4	0.9
Caravan or temporary structure	0	0.0	0.2	0.3
Shared dwellings	0	0.0	0.0	0.0

Table KS401EW

Tenure	Number of households	% of total households		
		This Area	D. Dales	Derbyshire
Owner - occupied	572	73.1	72.4	71.0
Shared ownership	1	0.1	0.7	0.4
Rented from council/housing association	70	8.9	12.2	15.3
Private/other rented	124	15.8	12.6	12.0
Living rent free	16	2.0	2.1	2.1
All households	783			

Table KS402EW



2011 Census: Housing Profile

Stanton

Area type and code
Ward (E05003363)

Household spaces and occupancy	Number of household spaces	% of total household spaces		
		This Area	D. Dales	Derbyshire
Occupied	783	91.9	91.8	95.8
Unoccupied	69	8.1	8.2	4.2
All household spaces	852	100.0	100.0	100.0

Table KS401EW

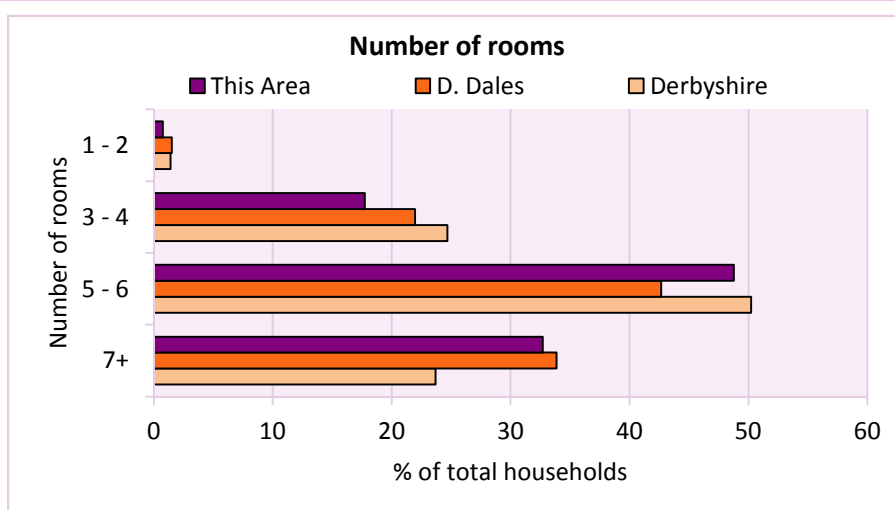
Accommodation

Households by number of rooms Number of rooms	Number of households	% of total households		
		This Area	D. Dales	Derbyshire
1	0	0.0	0.2	0.2
2	6	0.8	1.3	1.2
3 to 4	139	17.8	22.0	24.7
5 to 6	382	48.8	42.7	50.2
7 to 8	190	24.3	22.4	17.5
9+	66	8.4	11.5	6.2
Average number of rooms per household		This Area	D. Dales	Derbyshire
Average number of rooms per household		6.0	6.0	5.6
Average number of bedrooms per household		3.0	2.9	2.8

Tables KS403EW, QS407EW and QS411EW

Overcrowding and lack of amenities	Number of households	% of total households		
		This Area	D. Dales	Derbyshire
Households which are:				
- overcrowded	18	2.3	3.3	3.7
- without central heating	11	1.4	2.4	2.0

Table KS403EW



For an **explanation** of the various terms used in these tables, please see the accompanying **Glossary**.

There is also a **Summary** profile, and there are other extension profiles covering the following topics:- **Population, Economic Activity, Equalities, Health, Households and Housing**.

Profiles in Adobe Acrobat (pdf) format can be downloaded from the Derbyshire Observatory web site, which also provides interactive maps and charts - <http://observatory.derbyshire.gov.uk>

Version: 2.0