

Derby Road East

Area type and code
Ward (E05003370)

Total dwellings

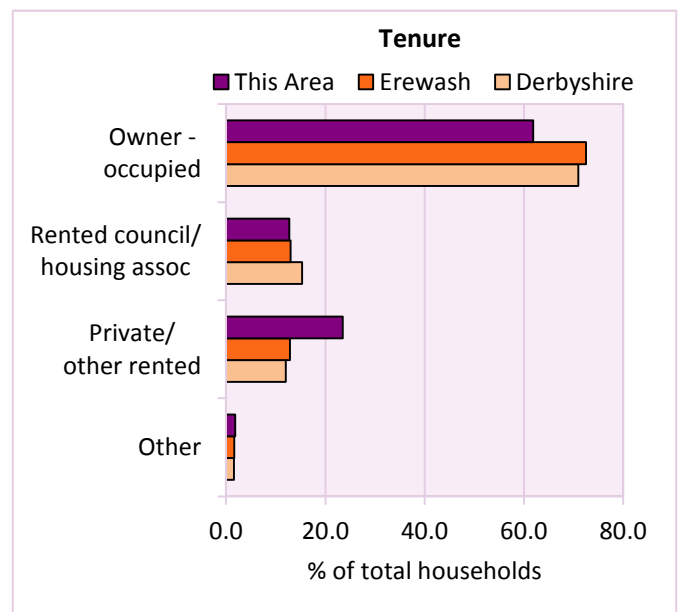
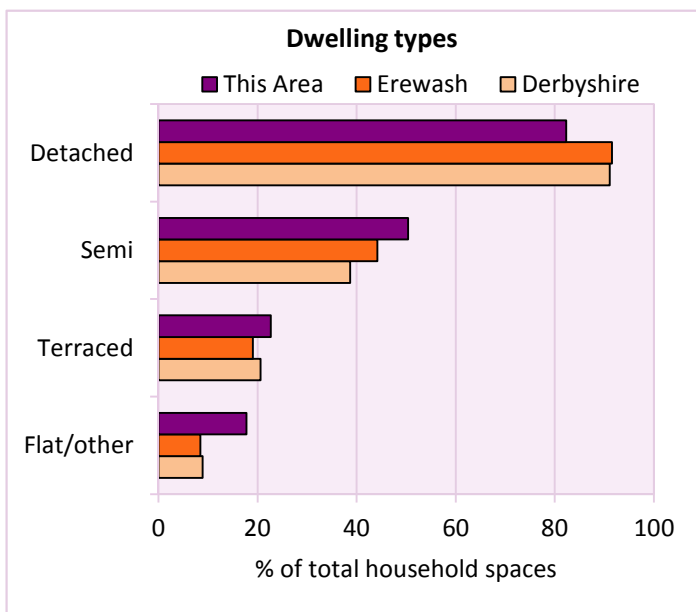
Total number of dwellings 2,576 Table KS401EW

Dwelling type	Number of household spaces	% of total household spaces		
		This Area	Erewash	Derbyshire
Unshared dwellings				
House or bungalow:	2,121	82.3	91.6	91.1
- detached	238	9.2	28.3	31.8
- semi-detached	1,298	50.4	44.2	38.7
- terraced	585	22.7	19.1	20.6
Flat:	455	17.7	8.3	8.6
- purpose built	345	13.4	6.2	6.5
- part of converted or shared house	60	2.3	1.1	1.2
- in a commercial building	50	1.9	1.0	0.9
Caravan or temporary structure	1	0.0	0.1	0.3
Shared dwellings	1	0.0	0.0	0.0

Table KS401EW

Tenure	Number of households	% of total households		
		This Area	Erewash	Derbyshire
Owner - occupied	1,494	61.9	72.5	71.0
Shared ownership	23	1.0	0.5	0.4
Rented from council/housing association	308	12.8	13.0	15.3
Private/other rented	568	23.5	12.9	12.0
Living rent free	22	0.9	1.2	1.2
All households	2,415			

Table KS402EW



2011 Census: Housing Profile

Derby Road East

Area type and code
Ward (E05003370)

Household spaces and occupancy	Number of household spaces	% of total household spaces		
		This Area	Erewash	Derbyshire
Occupied	2,415	93.7	96.3	95.8
Unoccupied	162	6.3	3.7	4.2
All household spaces	2,577	100.0	100.0	100.0

Table KS401EW

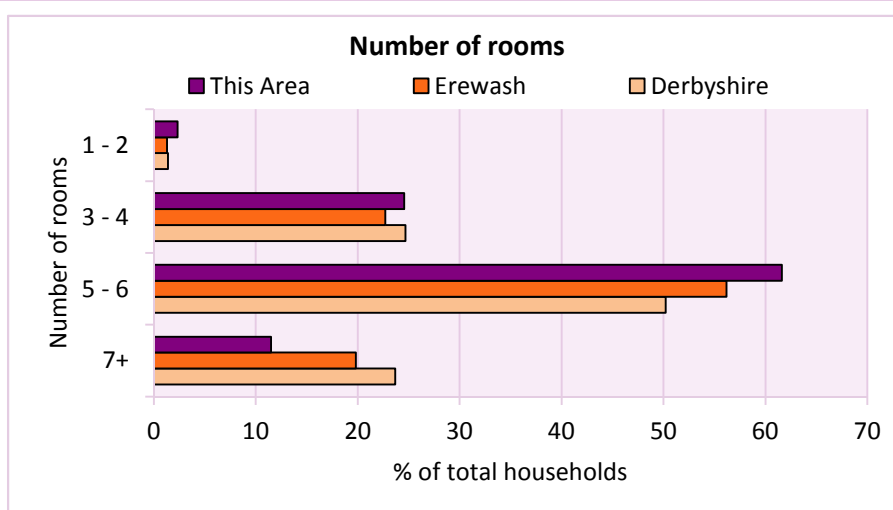
Accommodation

Households by number of rooms Number of rooms	Number of households	% of total households		
		This Area	Erewash	Derbyshire
1	9	0.4	0.2	0.2
2	47	1.9	1.1	1.2
3 to 4	593	24.6	22.7	24.7
5 to 6	1,488	61.6	56.2	50.2
7 to 8	234	9.7	15.8	17.5
9+	44	1.8	4.1	6.2
Average number of rooms per household		This Area	Erewash	Derbyshire
Average number of rooms per household		5.1	5.5	5.6
Average number of bedrooms per household		2.5	2.7	2.8

Tables KS403EW, QS407EW and QS411EW

Overcrowding and lack of amenities	Number of households	% of total households		
		This Area	Erewash	Derbyshire
Households which are:				
- overcrowded	137	5.7	3.7	3.7
- without central heating	110	4.6	3.2	2.0

Table KS403EW



For an **explanation** of the various terms used in these tables, please see the accompanying **Glossary**.

There is also a **Summary** profile, and there are other extension profiles covering the following topics:- **Population, Economic Activity, Equalities, Health, Households and Housing**.

Profiles in Adobe Acrobat (pdf) format can be downloaded from the Derbyshire Observatory web site, which also provides interactive maps and charts - <http://observatory.derbyshire.gov.uk>

Version: 2.0