

Hallam Fields

Area type and code
Ward (E05003373)

Total dwellings

Total number of dwellings

2,359

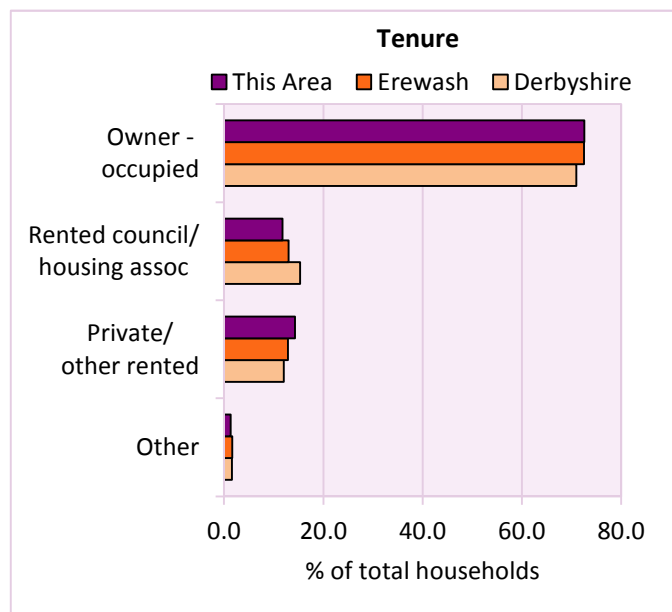
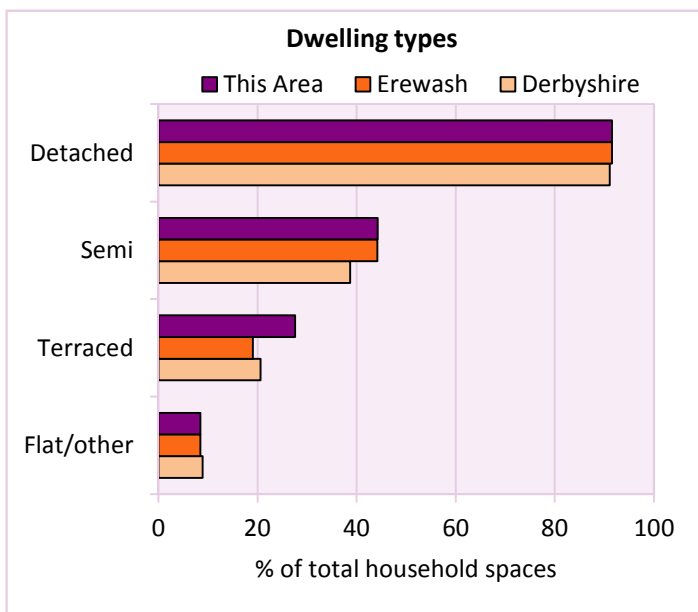
Table KS401EW

Dwelling type	Number of household spaces	% of total household spaces		
		This Area	Erewash	Derbyshire
Unshared dwellings				
House or bungalow:	2,159	91.5	91.6	91.1
- detached	464	19.7	28.3	31.8
- semi-detached	1,044	44.3	44.2	38.7
- terraced	651	27.6	19.1	20.6
Flat:	199	8.4	8.3	8.6
- purpose built	162	6.9	6.2	6.5
- part of converted or shared house	19	0.8	1.1	1.2
- in a commercial building	18	0.8	1.0	0.9
Caravan or temporary structure	1	0.0	0.1	0.3
Shared dwellings	0	0.0	0.0	0.0

Table KS401EW

Tenure	Number of households	% of total households		
		This Area	Erewash	Derbyshire
Owner - occupied	1,655	72.6	72.5	71.0
Shared ownership	17	0.7	0.5	0.4
Rented from council/housing association	269	11.8	13.0	15.3
Private/other rented	326	14.3	12.9	12.0
Living rent free	13	0.6	1.2	1.2
All households	2,280			

Table KS402EW



2011 Census: Housing Profile

Hallam Fields

Area type and code
Ward (E05003373)

Household spaces and occupancy	Number of household spaces	% of total household spaces		
		This Area	Erewash	Derbyshire
Occupied	2,280	96.7	96.3	95.8
Unoccupied	79	3.3	3.7	4.2
All household spaces	2,359	100.0	100.0	100.0

Table KS401EW

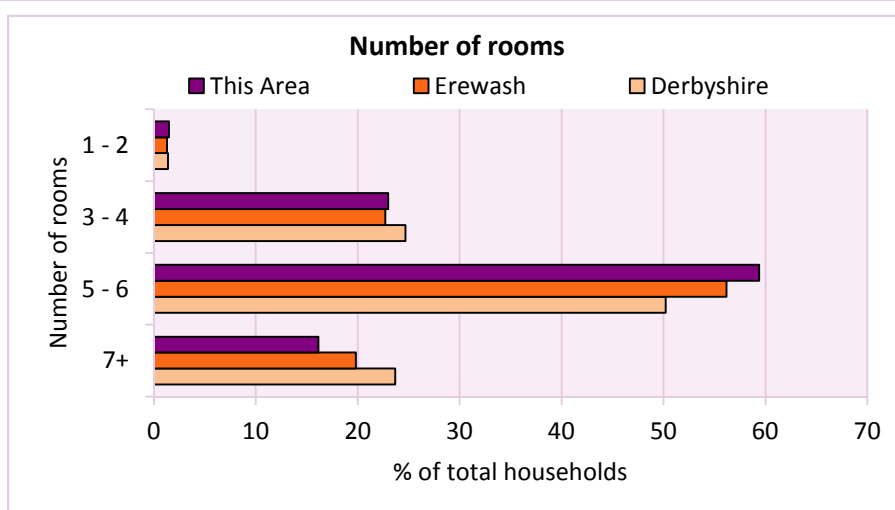
Accommodation

Households by number of rooms	Number of households	% of total households		
		This Area	Erewash	Derbyshire
1	3	0.1	0.2	0.2
2	31	1.4	1.1	1.2
3 to 4	524	23.0	22.7	24.7
5 to 6	1,354	59.4	56.2	50.2
7 to 8	294	12.9	15.8	17.5
9+	74	3.2	4.1	6.2
Average number of rooms per household		This Area	Erewash	Derbyshire
Average number of rooms per household		5.4	5.5	5.6
Average number of bedrooms per household		2.7	2.7	2.8

Tables KS403EW, QS407EW and QS411EW

Overcrowding and lack of amenities	Number of households	% of total households		
		This Area	Erewash	Derbyshire
Households which are:				
- overcrowded	81	3.6	3.7	3.7
- without central heating	69	3.0	3.2	2.0

Table KS403EW



For an **explanation** of the various terms used in these tables, please see the accompanying **Glossary**.

There is also a **Summary** profile, and there are other extension profiles covering the following topics:- **Population, Economic Activity, Equalities, Health, Households and Housing**.

Profiles in Adobe Acrobat (pdf) format can be downloaded from the Derbyshire Observatory web site, which also provides interactive maps and charts - <http://observatory.derbyshire.gov.uk>

Version: 2.0