

Ilkeston Central

Area type and code
Ward (E05003374)

Total dwellings

Total number of dwellings

2,391

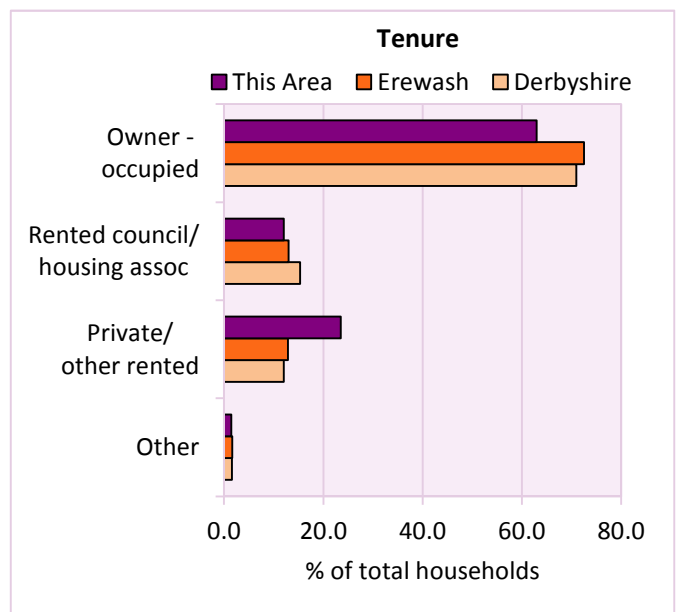
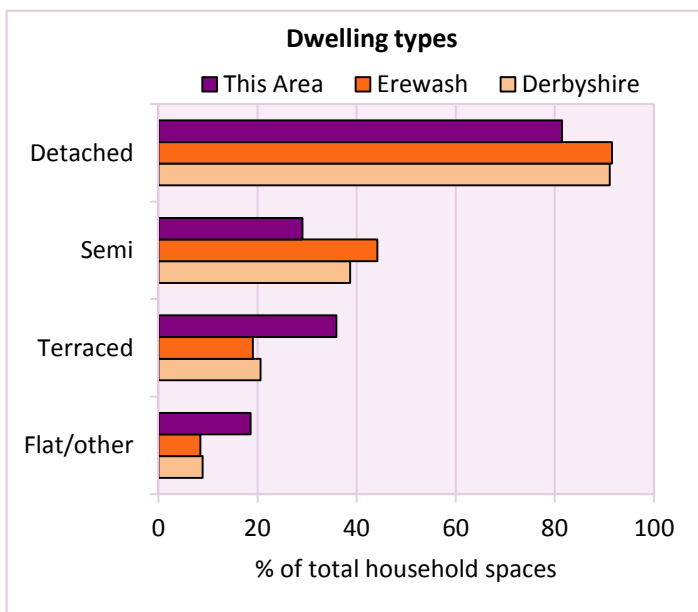
Table KS401EW

Dwelling type	Number of household spaces	% of total household spaces		
		This Area	Erewash	Derbyshire
Unshared dwellings				
House or bungalow:	1,949	81.4	91.6	91.1
- detached	393	16.4	28.3	31.8
- semi-detached	696	29.1	44.2	38.7
- terraced	860	35.9	19.1	20.6
Flat:	444	18.6	8.3	8.6
- purpose built	333	13.9	6.2	6.5
- part of converted or shared house	60	2.5	1.1	1.2
- in a commercial building	51	2.1	1.0	0.9
Caravan or temporary structure	0	0.0	0.1	0.3
Shared dwellings	1	0.0	0.0	0.0

Table KS401EW

Tenure	Number of households	% of total households		
		This Area	Erewash	Derbyshire
Owner - occupied	1,405	63.0	72.5	71.0
Shared ownership	8	0.4	0.5	0.4
Rented from council/housing association	268	12.0	13.0	15.3
Private/other rented	525	23.5	12.9	12.0
Living rent free	25	1.1	1.2	1.2
All households	2,231			

Table KS402EW



2011 Census: Housing Profile

Ilkeston Central

Area type and code
Ward (E05003374)

Household spaces and occupancy	Number of household spaces	% of total household spaces		
		This Area	Erewash	Derbyshire
Occupied	2,231	93.2	96.3	95.8
Unoccupied	162	6.8	3.7	4.2
All household spaces	2,393	100.0	100.0	100.0

Table KS401EW

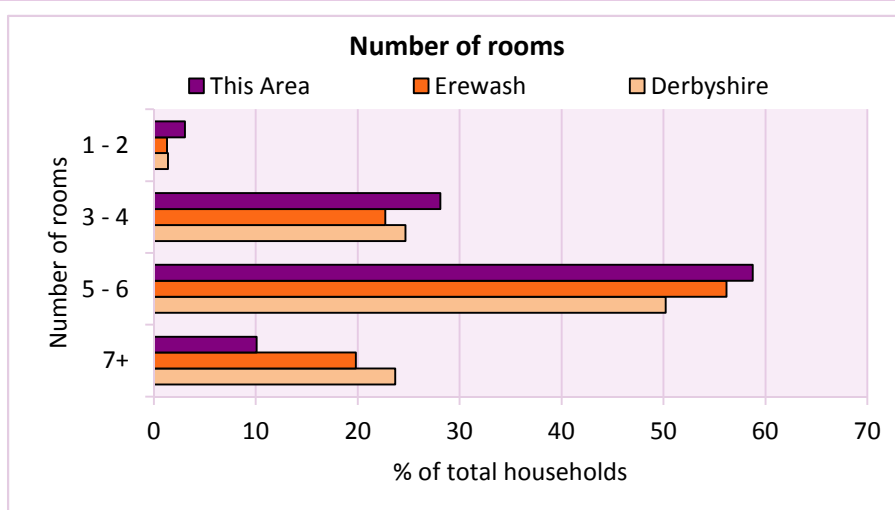
Accommodation

Households by number of rooms Number of rooms	Number of households	% of total households		
		This Area	Erewash	Derbyshire
1	6	0.3	0.2	0.2
2	62	2.8	1.1	1.2
3 to 4	627	28.1	22.7	24.7
5 to 6	1,311	58.8	56.2	50.2
7 to 8	192	8.6	15.8	17.5
9+	33	1.5	4.1	6.2
Average number of rooms per household		This Area	Erewash	Derbyshire
Average number of rooms per household		5.1	5.5	5.6
Average number of bedrooms per household		2.5	2.7	2.8

Tables KS403EW, QS407EW and QS411EW

Overcrowding and lack of amenities	Number of households	% of total households		
		This Area	Erewash	Derbyshire
Households which are:				
- overcrowded	113	5.1	3.7	3.7
- without central heating	79	3.5	3.2	2.0

Table KS403EW



For an **explanation** of the various terms used in these tables, please see the accompanying **Glossary**.

There is also a **Summary** profile, and there are other extension profiles covering the following topics:- **Population, Economic Activity, Equalities, Health, Households and Housing**.

Profiles in Adobe Acrobat (pdf) format can be downloaded from the Derbyshire Observatory web site, which also provides interactive maps and charts - <http://observatory.derbyshire.gov.uk>

Version: 2.0