

Ilkeston North

Area type and code
Ward (E05003375)

Total dwellings

Total number of dwellings

1,870

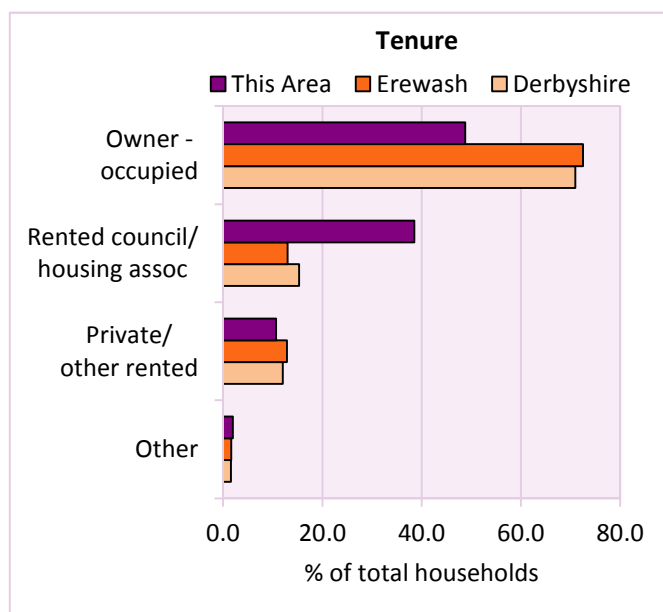
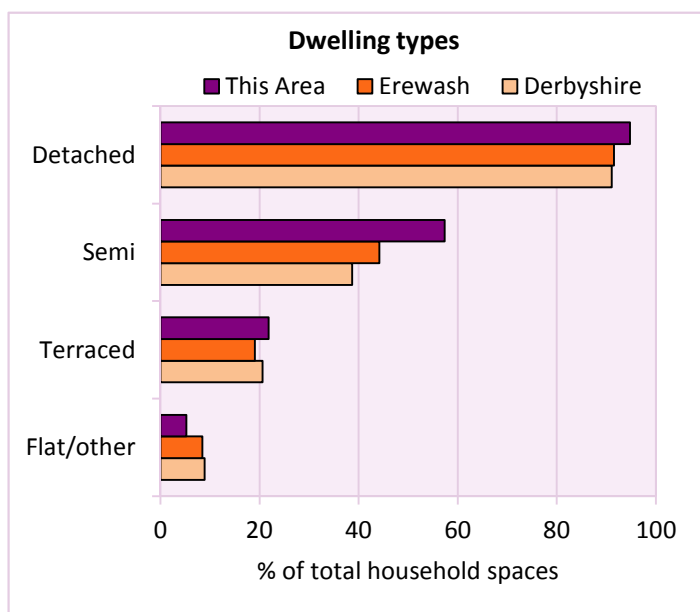
Table KS401EW

Dwelling type	Number of household spaces	% of total household spaces		
		This Area	Erewash	Derbyshire
Unshared dwellings				
House or bungalow:	1,772	94.8	91.6	91.1
- detached	291	15.6	28.3	31.8
- semi-detached	1,073	57.4	44.2	38.7
- terraced	408	21.8	19.1	20.6
Flat:	98	5.2	8.3	8.6
- purpose built	63	3.4	6.2	6.5
- part of converted or shared house	21	1.1	1.1	1.2
- in a commercial building	14	0.7	1.0	0.9
Caravan or temporary structure	0	0.0	0.1	0.3
Shared dwellings	0	0.0	0.0	0.0

Table KS401EW

Tenure	Number of households	% of total households		
		This Area	Erewash	Derbyshire
Owner - occupied	885	48.8	72.5	71.0
Shared ownership	4	0.2	0.5	0.4
Rented from council/housing association	699	38.5	13.0	15.3
Private/other rented	194	10.7	12.9	12.0
Living rent free	32	1.8	1.2	1.2
All households	1,814			

Table KS402EW



2011 Census: Housing Profile

Ilkeston North

Area type and code
Ward (E05003375)

Household spaces and occupancy	Number of household spaces	% of total household spaces		
		This Area	Erewash	Derbyshire
Occupied	1,814	97.0	96.3	95.8
Unoccupied	56	3.0	3.7	4.2
All household spaces	1,870	100.0	100.0	100.0

Table KS401EW

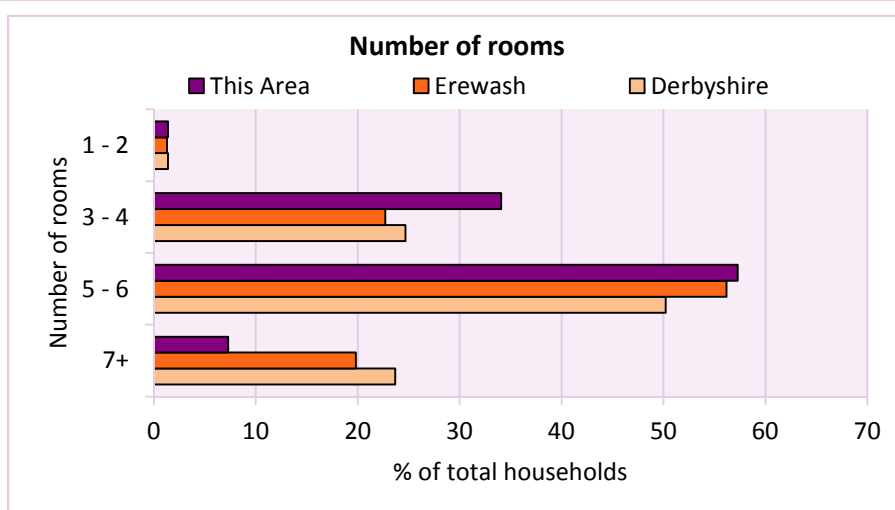
Accommodation

Households by number of rooms	Number of households	% of total households		
		This Area	Erewash	Derbyshire
1	3	0.2	0.2	0.2
2	22	1.2	1.1	1.2
3 to 4	618	34.1	22.7	24.7
5 to 6	1,039	57.3	56.2	50.2
7 to 8	107	5.9	15.8	17.5
9+	25	1.4	4.1	6.2
Average number of rooms per household		This Area	Erewash	Derbyshire
Average number of rooms per household		4.9	5.5	5.6
Average number of bedrooms per household		2.5	2.7	2.8

Tables KS403EW, QS407EW and QS411EW

Overcrowding and lack of amenities	Number of households	% of total households		
		This Area	Erewash	Derbyshire
Households which are:				
- overcrowded	116	6.4	3.7	3.7
- without central heating	33	1.8	3.2	2.0

Table KS403EW



For an **explanation** of the various terms used in these tables, please see the accompanying **Glossary**.

There is also a **Summary** profile, and there are other extension profiles covering the following topics:- **Population, Economic Activity, Equalities, Health, Households and Housing**.

Profiles in Adobe Acrobat (pdf) format can be downloaded from the Derbyshire Observatory web site, which also provides interactive maps and charts - <http://observatory.derbyshire.gov.uk>

Version: 2.0