

Kirk Hallam

Area type and code
Ward (E05003376)

Total dwellings

Total number of dwellings

2,723

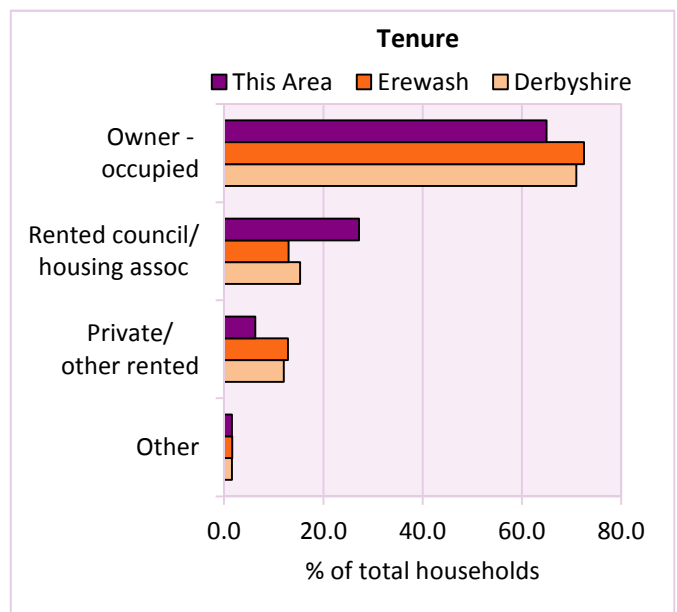
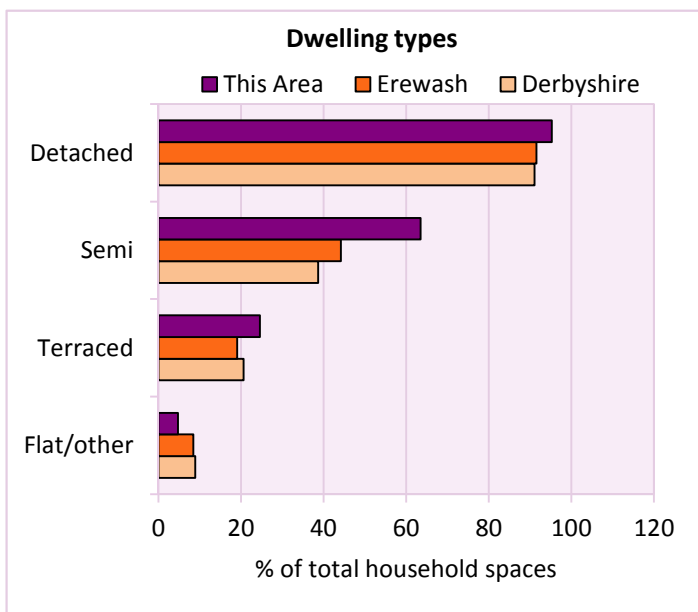
Table KS401EW

Dwelling type	Number of household spaces	% of total household spaces		
		This Area	Erewash	Derbyshire
Unshared dwellings				
House or bungalow:	2,594	95.3	91.6	91.1
- detached	197	7.2	28.3	31.8
- semi-detached	1,729	63.5	44.2	38.7
- terraced	668	24.5	19.1	20.6
Flat:	129	4.7	8.3	8.6
- purpose built	121	4.4	6.2	6.5
- part of converted or shared house	1	0.0	1.1	1.2
- in a commercial building	7	0.3	1.0	0.9
Caravan or temporary structure	0	0.0	0.1	0.3
Shared dwellings	0	0.0	0.0	0.0

Table KS401EW

Tenure	Number of households	% of total households		
		This Area	Erewash	Derbyshire
Owner - occupied	1,733	65.0	72.5	71.0
Shared ownership	5	0.2	0.5	0.4
Rented from council/housing association	725	27.2	13.0	15.3
Private/other rented	167	6.3	12.9	12.0
Living rent free	37	1.4	1.2	1.2
All households	2,667			

Table KS402EW



2011 Census: Housing Profile

Kirk Hallam

Area type and code
Ward (E05003376)

Household spaces and occupancy	Number of household spaces	% of total household spaces		
		This Area	Erewash	Derbyshire
Occupied	2,667	97.9	96.3	95.8
Unoccupied	56	2.1	3.7	4.2
All household spaces	2,723	100.0	100.0	100.0

Table KS401EW

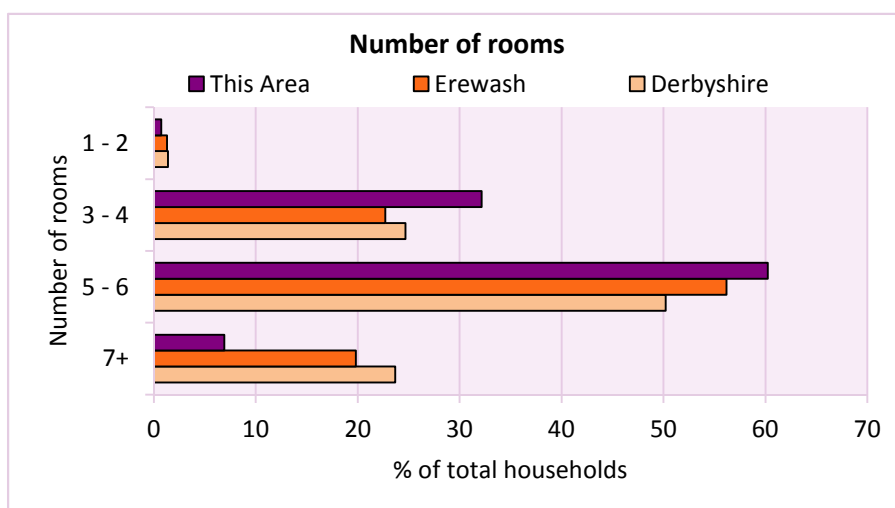
Accommodation

Households by number of rooms	Number of households	% of total households		
		This Area	Erewash	Derbyshire
1	2	0.1	0.2	0.2
2	17	0.6	1.1	1.2
3 to 4	858	32.2	22.7	24.7
5 to 6	1,606	60.2	56.2	50.2
7 to 8	158	5.9	15.8	17.5
9+	26	1.0	4.1	6.2
Average number of rooms per household		This Area	Erewash	Derbyshire
Average number of rooms per household		4.9	5.5	5.6
Average number of bedrooms per household		2.5	2.7	2.8

Tables KS403EW, QS407EW and QS411EW

Overcrowding and lack of amenities	Number of households	% of total households		
		This Area	Erewash	Derbyshire
Households which are:				
- overcrowded	135	5.1	3.7	3.7
- without central heating	141	5.3	3.2	2.0

Table KS403EW



For an **explanation** of the various terms used in these tables, please see the accompanying **Glossary**.

There is also a **Summary** profile, and there are other extension profiles covering the following topics:- **Population, Economic Activity, Equalities, Health, Households and Housing**.

Profiles in Adobe Acrobat (pdf) format can be downloaded from the Derbyshire Observatory web site, which also provides interactive maps and charts - <http://observatory.derbyshire.gov.uk>

Version: 2.0