

Little Hallam

Area type and code
Ward (E05003378)

Total dwellings

Total number of dwellings

1,858

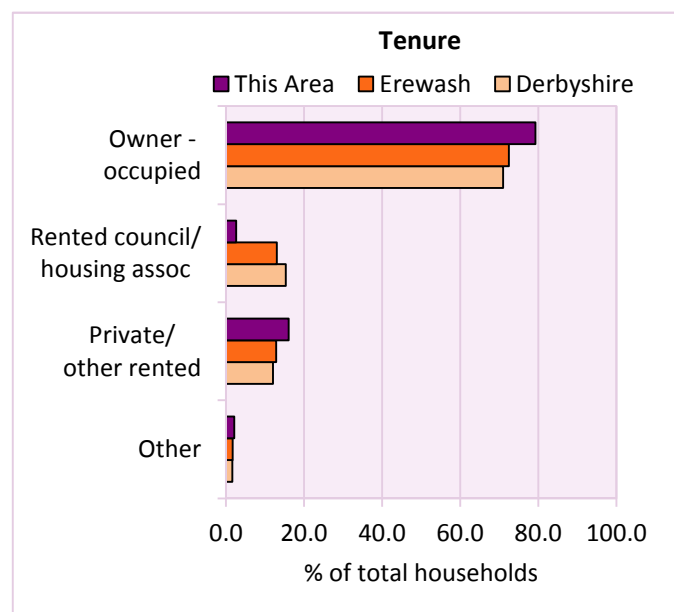
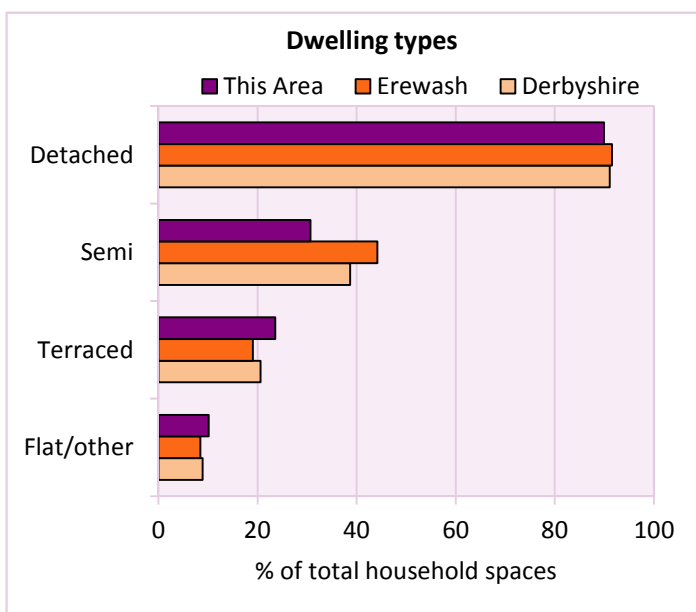
Table KS401EW

Dwelling type	Number of household spaces	% of total household spaces		
		This Area	Erewash	Derbyshire
Unshared dwellings				
House or bungalow:	1,671	89.9	91.6	91.1
- detached	663	35.7	28.3	31.8
- semi-detached	570	30.7	44.2	38.7
- terraced	438	23.6	19.1	20.6
Flat:	188	10.1	8.3	8.6
- purpose built	78	4.2	6.2	6.5
- part of converted or shared house	56	3.0	1.1	1.2
- in a commercial building	54	2.9	1.0	0.9
Caravan or temporary structure	0	0.0	0.1	0.3
Shared dwellings	1	0.1	0.0	0.0

Table KS401EW

Tenure	Number of households	% of total households		
		This Area	Erewash	Derbyshire
Owner - occupied	1,393	79.2	72.5	71.0
Shared ownership	9	0.5	0.5	0.4
Rented from council/housing association	46	2.6	13.0	15.3
Private/other rented	282	16.0	12.9	12.0
Living rent free	28	1.6	1.2	1.2
All households	1,758			

Table KS402EW



2011 Census: Housing Profile

Little Hallam

Area type and code
Ward (E05003378)

Household spaces and occupancy	Number of household spaces	% of total household spaces		
		This Area	Erewash	Derbyshire
Occupied	1,758	94.6	96.3	95.8
Unoccupied	101	5.4	3.7	4.2
All household spaces	1,859	100.0	100.0	100.0

Table KS401EW

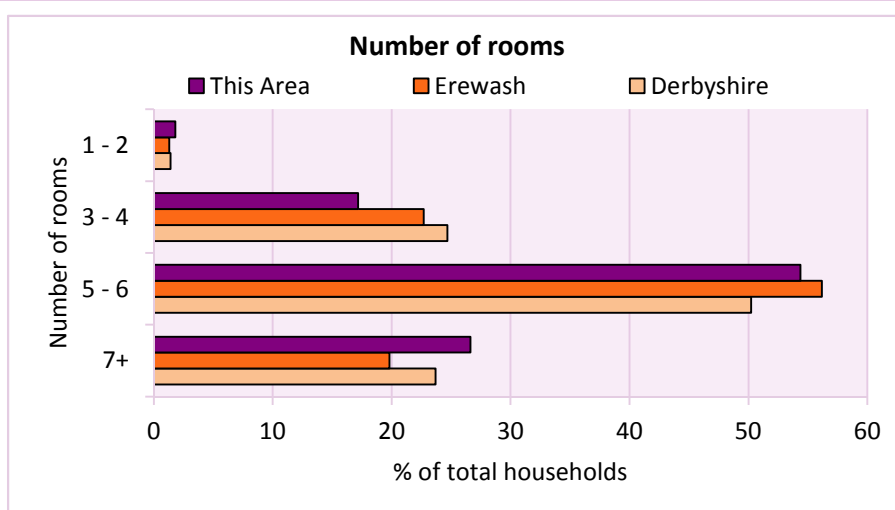
Accommodation

Households by number of rooms Number of rooms	Number of households	% of total households		
		This Area	Erewash	Derbyshire
1	3	0.2	0.2	0.2
2	29	1.6	1.1	1.2
3 to 4	302	17.2	22.7	24.7
5 to 6	956	54.4	56.2	50.2
7 to 8	374	21.3	15.8	17.5
9+	94	5.3	4.1	6.2
Average number of rooms per household		This Area	Erewash	Derbyshire
Average number of rooms per household		5.8	5.5	5.6
Average number of bedrooms per household		2.9	2.7	2.8

Tables KS403EW, QS407EW and QS411EW

Overcrowding and lack of amenities	Number of households	% of total households		
		This Area	Erewash	Derbyshire
Households which are:				
- overcrowded	62	3.5	3.7	3.7
- without central heating	61	3.5	3.2	2.0

Table KS403EW



For an **explanation** of the various terms used in these tables, please see the accompanying **Glossary**.

There is also a **Summary** profile, and there are other extension profiles covering the following topics:- **Population, Economic Activity, Equalities, Health, Households and Housing**.

Profiles in Adobe Acrobat (pdf) format can be downloaded from the Derbyshire Observatory web site, which also provides interactive maps and charts - <http://observatory.derbyshire.gov.uk>

Version: 2.0