

Long Eaton Central

Area type and code
Ward (E05003379)

Total dwellings

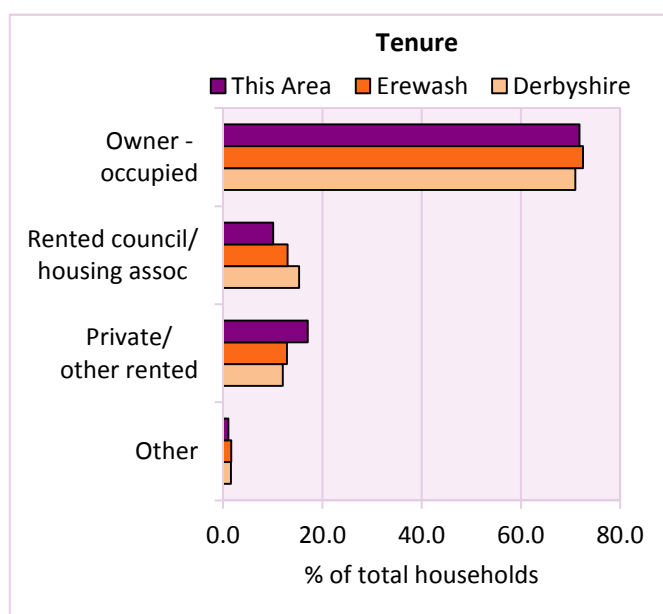
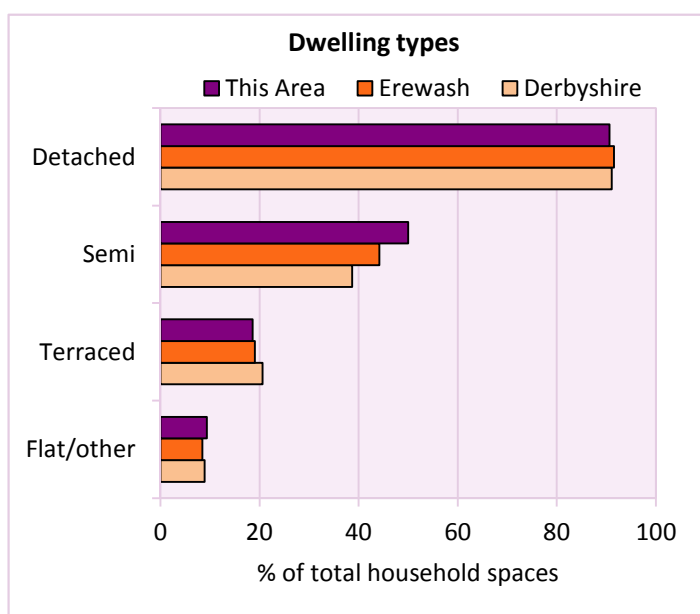
Total number of dwellings 2,792 Table KS401EW

Dwelling type	Number of household spaces	% of total household spaces		
		This Area	Erewash	Derbyshire
Unshared dwellings				
House or bungalow:	2,531	90.7	91.6	91.1
- detached	615	22.0	28.3	31.8
- semi-detached	1,396	50.0	44.2	38.7
- terraced	520	18.6	19.1	20.6
Flat:	255	9.1	8.3	8.6
- purpose built	228	8.2	6.2	6.5
- part of converted or shared house	18	0.6	1.1	1.2
- in a commercial building	9	0.3	1.0	0.9
Caravan or temporary structure	6	0.2	0.1	0.3
Shared dwellings	0	0.0	0.0	0.0

Table KS401EW

Tenure	Number of households	% of total households		
		This Area	Erewash	Derbyshire
Owner - occupied	1,947	71.8	72.5	71.0
Shared ownership	5	0.2	0.5	0.4
Rented from council/housing association	273	10.1	13.0	15.3
Private/other rented	463	17.1	12.9	12.0
Living rent free	24	0.9	1.2	1.2
All households	2,712			

Table KS402EW



2011 Census: Housing Profile

Long Eaton Central

Area type and code
Ward (E05003379)

Household spaces and occupancy	Number of household spaces	% of total household spaces		
		This Area	Erewash	Derbyshire
Occupied	2,712	97.1	96.3	95.8
Unoccupied	80	2.9	3.7	4.2
All household spaces	2,792	100.0	100.0	100.0

Table KS401EW

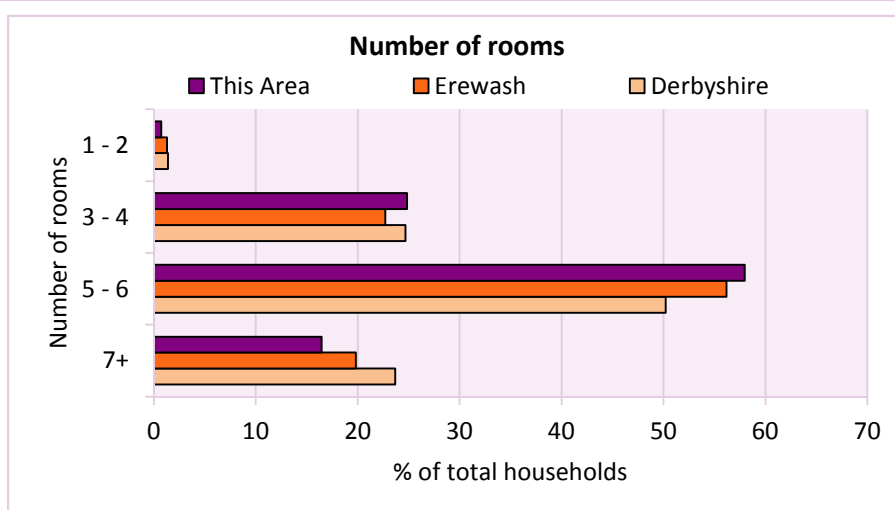
Accommodation

Households by number of rooms Number of rooms	Number of households	% of total households		
		This Area	Erewash	Derbyshire
1	2	0.1	0.2	0.2
2	18	0.7	1.1	1.2
3 to 4	674	24.9	22.7	24.7
5 to 6	1,572	58.0	56.2	50.2
7 to 8	398	14.7	15.8	17.5
9+	48	1.8	4.1	6.2
Average number of rooms per household		This Area	Erewash	Derbyshire
Average number of rooms per household		5.3	5.5	5.6
Average number of bedrooms per household		2.6	2.7	2.8

Tables KS403EW, QS407EW and QS411EW

Overcrowding and lack of amenities	Number of households	% of total households		
		This Area	Erewash	Derbyshire
Households which are:				
- overcrowded	87	3.2	3.7	3.7
- without central heating	105	3.9	3.2	2.0

Table KS403EW



For an **explanation** of the various terms used in these tables, please see the accompanying **Glossary**.

There is also a **Summary** profile, and there are other extension profiles covering the following topics:- **Population, Economic Activity, Equalities, Health, Households and Housing**.

Profiles in Adobe Acrobat (pdf) format can be downloaded from the Derbyshire Observatory web site, which also provides interactive maps and charts - <http://observatory.derbyshire.gov.uk>

Version: 2.0