

Sawley

Area type and code
Ward (E05003385)

Total dwellings

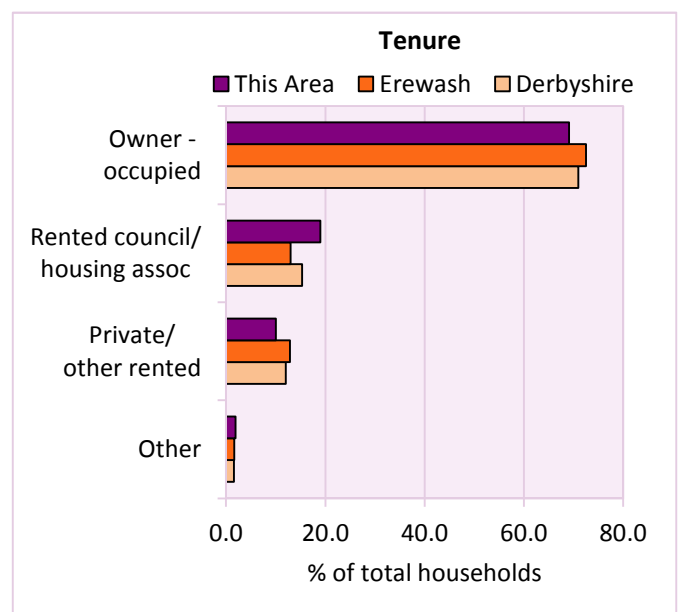
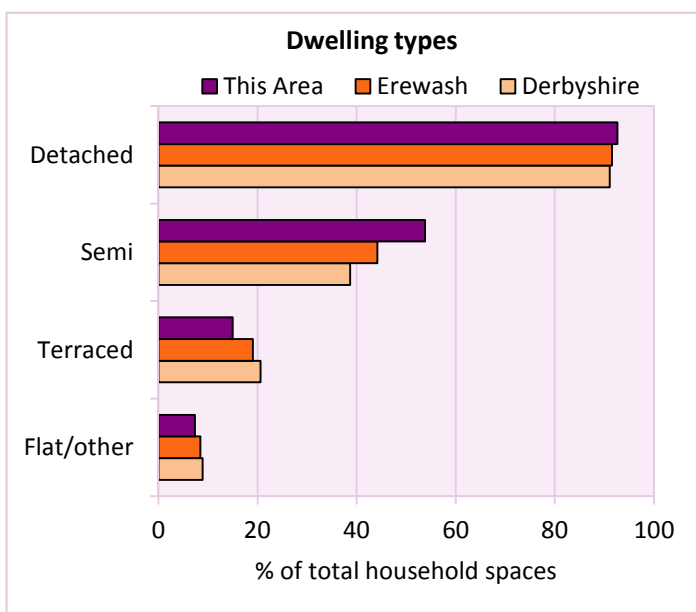
Total number of dwellings 3,047 Table KS401EW

Dwelling type	Number of household spaces	% of total household spaces		
		This Area	Erewash	Derbyshire
Unshared dwellings				
House or bungalow:	2,822	92.6	91.6	91.1
- detached	725	23.8	28.3	31.8
- semi-detached	1,640	53.8	44.2	38.7
- terraced	457	15.0	19.1	20.6
Flat:	219	7.2	8.3	8.6
- purpose built	183	6.0	6.2	6.5
- part of converted or shared house	11	0.4	1.1	1.2
- in a commercial building	25	0.8	1.0	0.9
Caravan or temporary structure	6	0.2	0.1	0.3
Shared dwellings	0	0.0	0.0	0.0

Table KS401EW

Tenure	Number of households	% of total households		
		This Area	Erewash	Derbyshire
Owner - occupied	2,049	69.1	72.5	71.0
Shared ownership	22	0.7	0.5	0.4
Rented from council/housing association	564	19.0	13.0	15.3
Private/other rented	297	10.0	12.9	12.0
Living rent free	35	1.2	1.2	1.2
All households	2,967			

Table KS402EW



2011 Census: Housing Profile

Sawley

Area type and code
Ward (E05003385)

Household spaces and occupancy	Number of household spaces	% of total household spaces		
		This Area	Erewash	Derbyshire
Occupied	2,967	97.4	96.3	95.8
Unoccupied	80	2.6	3.7	4.2
All household spaces	3,047	100.0	100.0	100.0

Table KS401EW

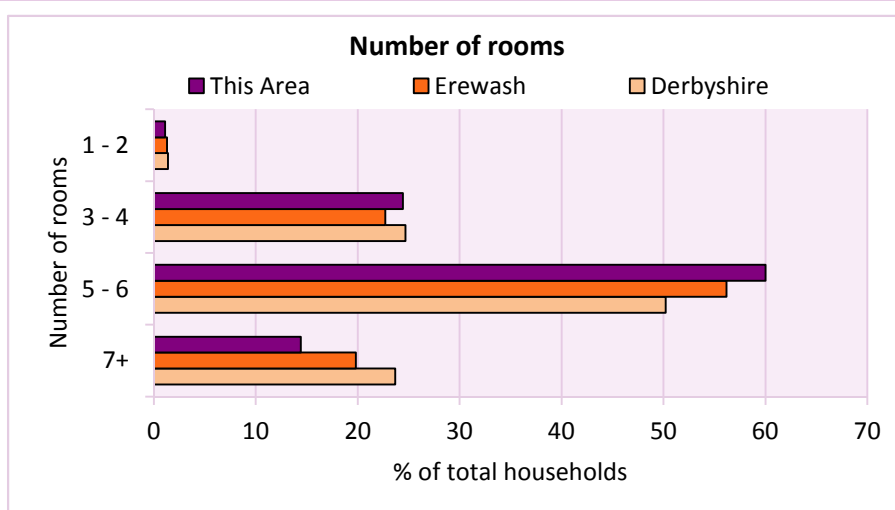
Accommodation

Households by number of rooms Number of rooms	Number of households	% of total households		
		This Area	Erewash	Derbyshire
1	0	0.0	0.2	0.2
2	33	1.1	1.1	1.2
3 to 4	725	24.4	22.7	24.7
5 to 6	1,781	60.0	56.2	50.2
7 to 8	364	12.3	15.8	17.5
9+	64	2.2	4.1	6.2
Average number of rooms per household		This Area	Erewash	Derbyshire
Average number of rooms per household		5.3	5.5	5.6
Average number of bedrooms per household		2.6	2.7	2.8

Tables KS403EW, QS407EW and QS411EW

Overcrowding and lack of amenities	Number of households	% of total households		
		This Area	Erewash	Derbyshire
Households which are:				
- overcrowded	123	4.1	3.7	3.7
- without central heating	105	3.5	3.2	2.0

Table KS403EW



For an **explanation** of the various terms used in these tables, please see the accompanying **Glossary**.

There is also a **Summary** profile, and there are other extension profiles covering the following topics:- **Population, Economic Activity, Equalities, Health, Households and Housing**.

Profiles in Adobe Acrobat (pdf) format can be downloaded from the Derbyshire Observatory web site, which also provides interactive maps and charts - <http://observatory.derbyshire.gov.uk>

Version: 2.0