

Barms

Area type and code
Ward (E05003389)

Total dwellings

Total number of dwellings

947

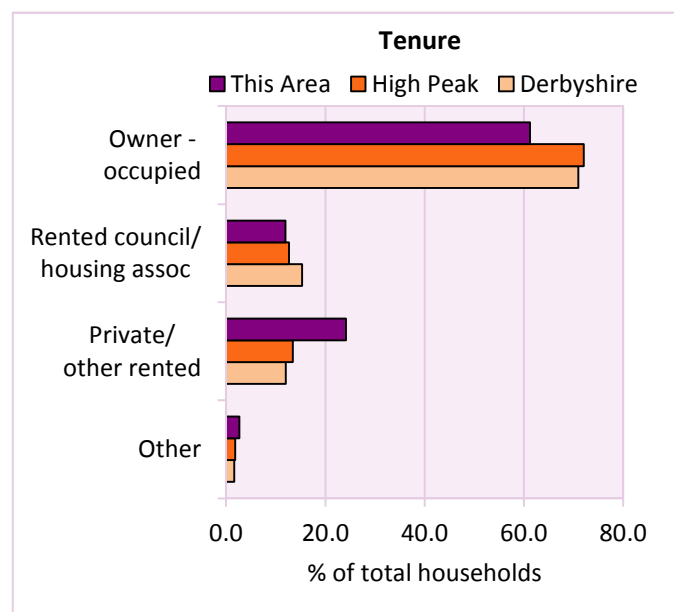
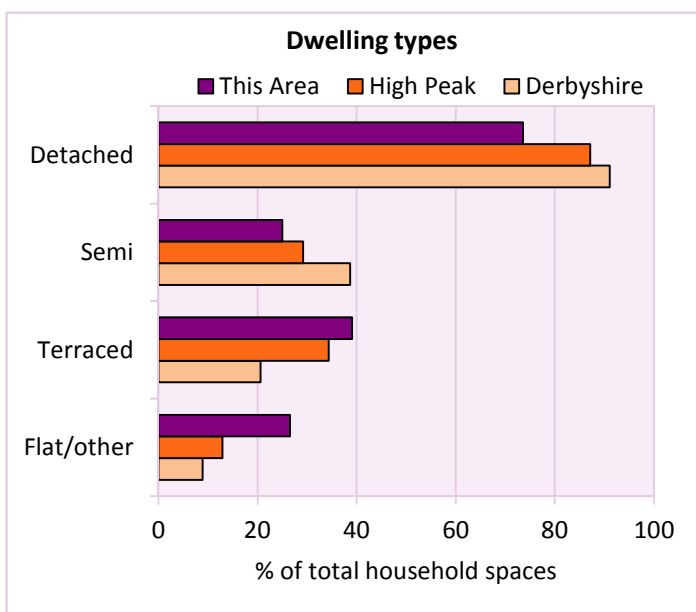
Table KS401EW

Dwelling type	Number of household spaces	% of total household spaces		
		This Area	High Peak	Derbyshire
Unshared dwellings				
House or bungalow:	704	73.6	87.1	91.1
- detached	91	9.5	23.5	31.8
- semi-detached	239	25.0	29.2	38.7
- terraced	374	39.1	34.4	20.6
Flat:	252	26.3	12.6	8.6
- purpose built	152	15.9	8.4	6.5
- part of converted or shared house	89	9.3	3.0	1.2
- in a commercial building	11	1.1	1.3	0.9
Caravan or temporary structure	1	0.1	0.2	0.3
Shared dwellings	1	0.1	0.0	0.0

Table KS401EW

Tenure	Number of households	% of total households		
		This Area	High Peak	Derbyshire
Owner - occupied	552	61.2	72.0	71.0
Shared ownership	8	0.9	0.6	0.4
Rented from council/housing association	108	12.0	12.7	15.3
Private/other rented	218	24.2	13.4	12.0
Living rent free	16	1.8	1.2	1.2
All households	902			

Table KS402EW



2011 Census: Housing Profile

Barms

Area type and code
Ward (E05003389)

Household spaces and occupancy	Number of household spaces	% of total household spaces		
		This Area	High Peak	Derbyshire
Occupied	902	94.3	95.4	95.8
Unoccupied	55	5.7	4.6	4.2
All household spaces	957	100.0	100.0	100.0

Table KS401EW

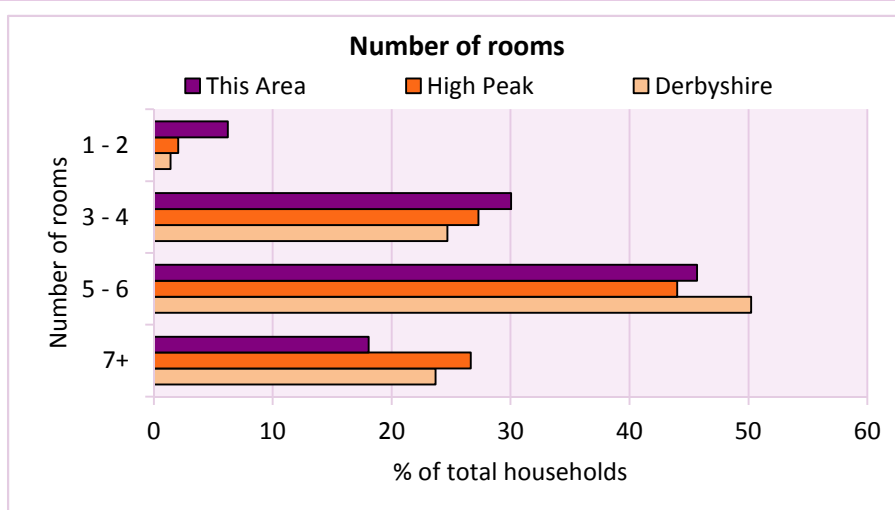
Accommodation

Households by number of rooms Number of rooms	Number of households	% of total households		
		This Area	High Peak	Derbyshire
1	15	1.7	0.3	0.2
2	41	4.5	1.8	1.2
3 to 4	271	30.0	27.3	24.7
5 to 6	412	45.7	44.0	50.2
7 to 8	128	14.2	19.4	17.5
9+	35	3.9	7.3	6.2
Average number of rooms per household		This Area	High Peak	Derbyshire
Average number of rooms per household		5.1	5.6	5.6
Average number of bedrooms per household		2.5	2.8	2.8

Tables KS403EW, QS407EW and QS411EW

Overcrowding and lack of amenities	Number of households	% of total households		
		This Area	High Peak	Derbyshire
Households which are:				
- overcrowded	85	9.4	4.8	3.7
- without central heating	34	3.8	2.3	2.0

Table KS403EW



For an **explanation** of the various terms used in these tables, please see the accompanying **Glossary**.

There is also a **Summary** profile, and there are other extension profiles covering the following topics:- **Population, Economic Activity, Equalities, Health, Households and Housing**.

Profiles in Adobe Acrobat (pdf) format can be downloaded from the Derbyshire Observatory web site, which also provides interactive maps and charts - <http://observatory.derbyshire.gov.uk>

Version: 2.0