

Burbage

Area type and code
Ward (E05003391)

Total dwellings

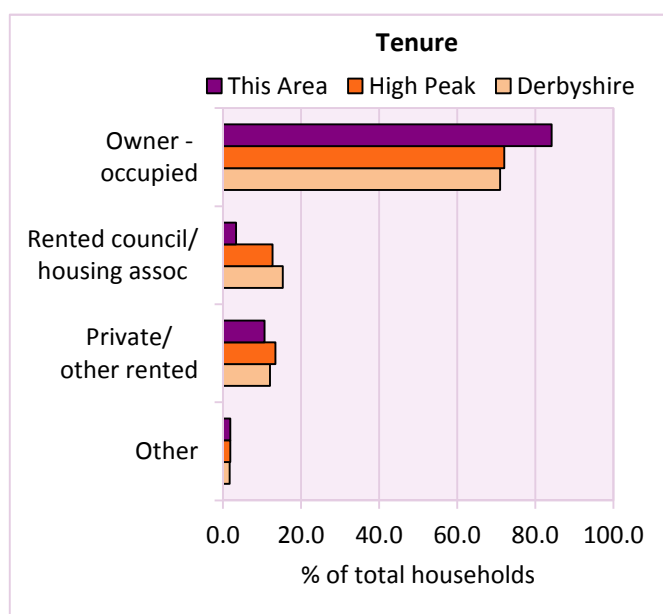
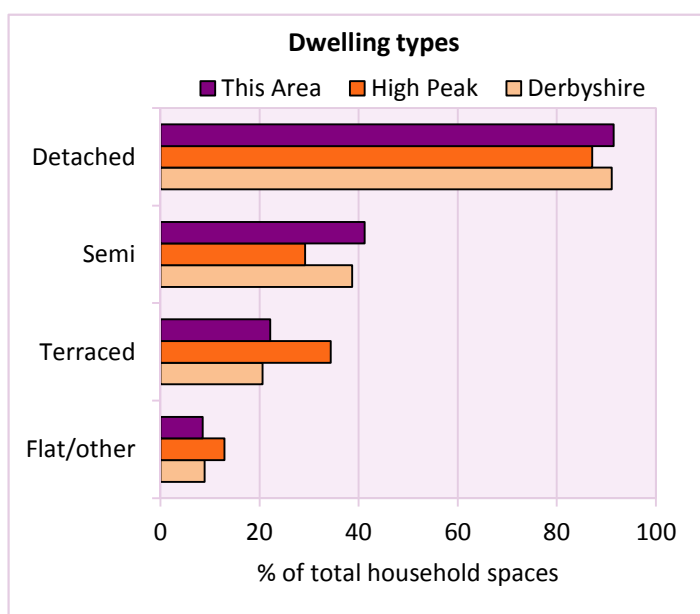
Total number of dwellings 1,056 Table KS401EW

Dwelling type	Number of household spaces	% of total household spaces		
		This Area	High Peak	Derbyshire
Unshared dwellings				
House or bungalow:	966	91.5	87.1	91.1
- detached	297	28.1	23.5	31.8
- semi-detached	435	41.2	29.2	38.7
- terraced	234	22.2	34.4	20.6
Flat:	90	8.5	12.6	8.6
- purpose built	62	5.9	8.4	6.5
- part of converted or shared house	26	2.5	3.0	1.2
- in a commercial building	2	0.2	1.3	0.9
Caravan or temporary structure	0	0.0	0.2	0.3
Shared dwellings	0	0.0	0.0	0.0

Table KS401EW

Tenure	Number of households	% of total households		
		This Area	High Peak	Derbyshire
Owner - occupied	855	84.2	72.0	71.0
Shared ownership	11	1.1	0.6	0.4
Rented from council/housing association	34	3.3	12.7	15.3
Private/other rented	108	10.6	13.4	12.0
Living rent free	8	0.8	1.2	1.2
All households	1,016			

Table KS402EW



2011 Census: Housing Profile

Burbage

Area type and code
Ward (E05003391)

Household spaces and occupancy	Number of household spaces	% of total household spaces		
		This Area	High Peak	Derbyshire
Occupied	1,016	96.2	95.4	95.8
Unoccupied	40	3.8	4.6	4.2
All household spaces	1,056	100.0	100.0	100.0

Table KS401EW

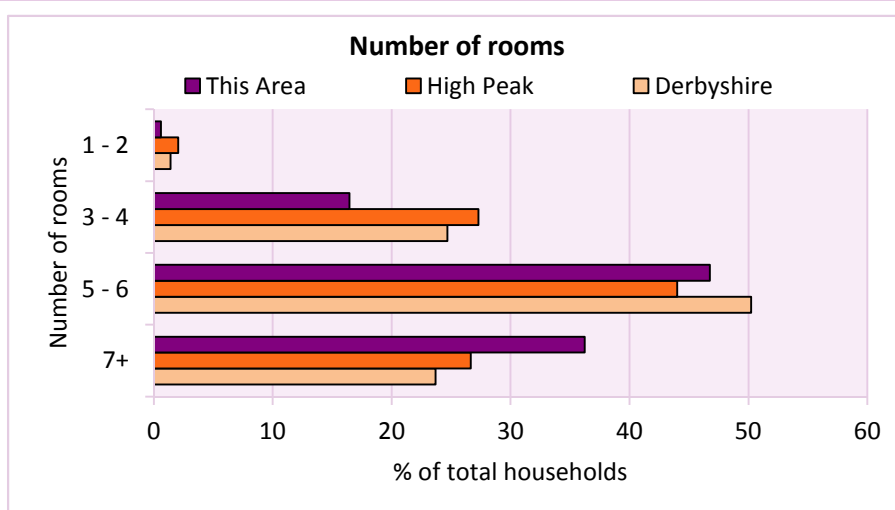
Accommodation

Households by number of rooms Number of rooms	Number of households	% of total households		
		This Area	High Peak	Derbyshire
1	0	0.0	0.3	0.2
2	6	0.6	1.8	1.2
3 to 4	167	16.4	27.3	24.7
5 to 6	475	46.8	44.0	50.2
7 to 8	275	27.1	19.4	17.5
9+	93	9.2	7.3	6.2
Average number of rooms per household		This Area	High Peak	Derbyshire
Average number of rooms per household		6.1	5.6	5.6
Average number of bedrooms per household		3.1	2.8	2.8

Tables KS403EW, QS407EW and QS411EW

Overcrowding and lack of amenities	Number of households	% of total households		
		This Area	High Peak	Derbyshire
Households which are:				
- overcrowded	20	2.0	4.8	3.7
- without central heating	28	2.8	2.3	2.0

Table KS403EW



For an **explanation** of the various terms used in these tables, please see the accompanying **Glossary**.

There is also a **Summary** profile, and there are other extension profiles covering the following topics:- **Population, Economic Activity, Equalities, Health, Households and Housing**.

Profiles in Adobe Acrobat (pdf) format can be downloaded from the Derbyshire Observatory web site, which also provides interactive maps and charts - <http://observatory.derbyshire.gov.uk>

Version: 2.0