

## Chapel East

Area type and code  
Ward (E05003393)

### Total dwellings

Total number of dwellings

995

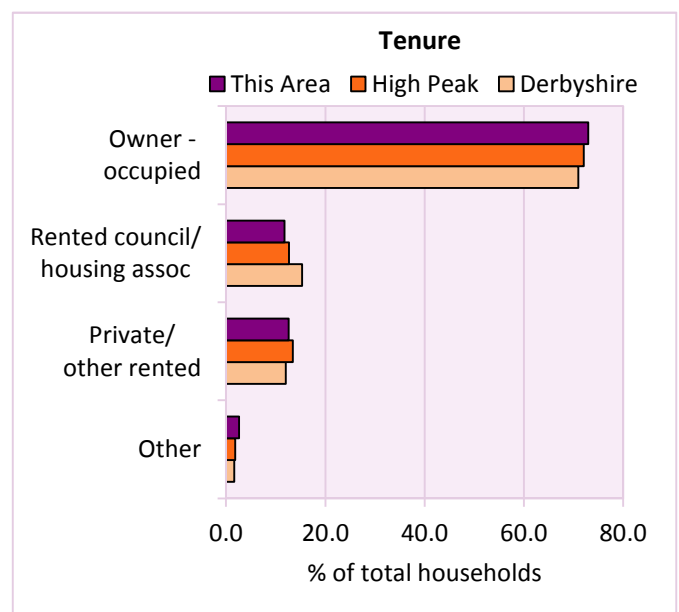
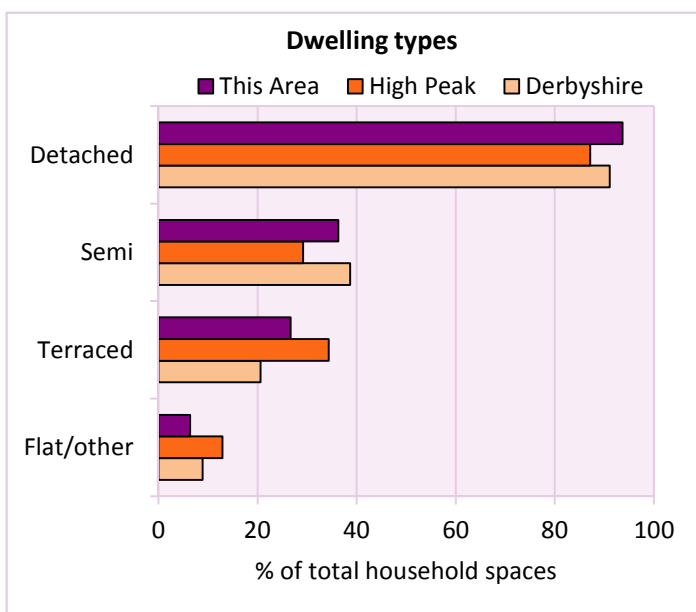
Table KS401EW

| Dwelling type                       | Number of household spaces | % of total household spaces |           |            |
|-------------------------------------|----------------------------|-----------------------------|-----------|------------|
|                                     |                            | This Area                   | High Peak | Derbyshire |
| <b>Unshared dwellings</b>           |                            |                             |           |            |
| House or bungalow:                  | 935                        | 93.7                        | 87.1      | 91.1       |
| - detached                          | 307                        | 30.8                        | 23.5      | 31.8       |
| - semi-detached                     | 362                        | 36.3                        | 29.2      | 38.7       |
| - terraced                          | 266                        | 26.7                        | 34.4      | 20.6       |
| Flat:                               | 63                         | 6.3                         | 12.6      | 8.6        |
| - purpose built                     | 36                         | 3.6                         | 8.4       | 6.5        |
| - part of converted or shared house | 13                         | 1.3                         | 3.0       | 1.2        |
| - in a commercial building          | 14                         | 1.4                         | 1.3       | 0.9        |
| Caravan or temporary structure      | 0                          | 0.0                         | 0.2       | 0.3        |
| Shared dwellings                    | 1                          | 0.1                         | 0.0       | 0.0        |

Table KS401EW

| Tenure                                  | Number of households | % of total households |           |            |
|-----------------------------------------|----------------------|-----------------------|-----------|------------|
|                                         |                      | This Area             | High Peak | Derbyshire |
| Owner - occupied                        | 693                  | 72.9                  | 72.0      | 71.0       |
| Shared ownership                        | 13                   | 1.4                   | 0.6       | 0.4        |
| Rented from council/housing association | 112                  | 11.8                  | 12.7      | 15.3       |
| Private/other rented                    | 120                  | 12.6                  | 13.4      | 12.0       |
| Living rent free                        | 12                   | 1.3                   | 1.2       | 1.2        |
| All households                          | 950                  |                       |           |            |

Table KS402EW



# 2011 Census: Housing Profile

## Chapel East

Area type and code  
Ward (E05003393)

| Household spaces and occupancy | Number of household spaces | % of total household spaces |           |            |
|--------------------------------|----------------------------|-----------------------------|-----------|------------|
|                                |                            | This Area                   | High Peak | Derbyshire |
| Occupied                       | 950                        | 95.2                        | 95.4      | 95.8       |
| Unoccupied                     | 48                         | 4.8                         | 4.6       | 4.2        |
| All household spaces           | 998                        | 100.0                       | 100.0     | 100.0      |

Table KS401EW

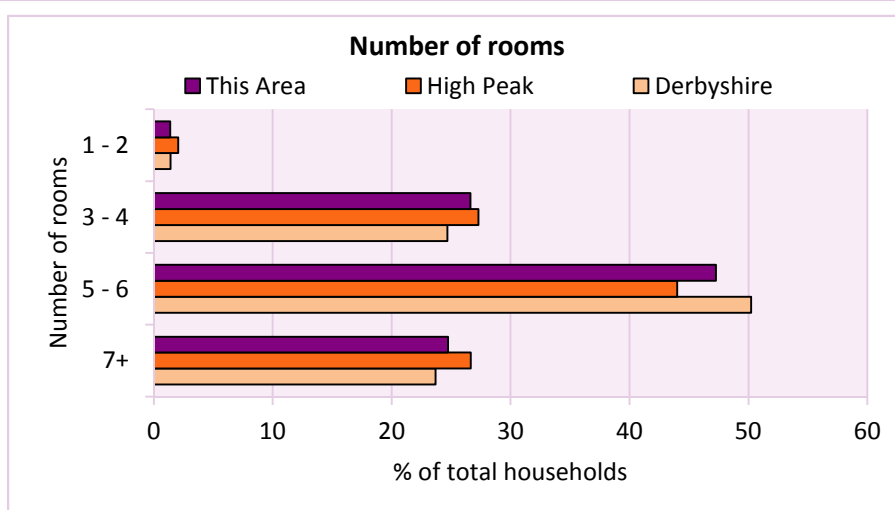
## Accommodation

| Households by number of rooms<br>Number of rooms | Number of households | % of total households |           |            |
|--------------------------------------------------|----------------------|-----------------------|-----------|------------|
|                                                  |                      | This Area             | High Peak | Derbyshire |
| 1                                                | 3                    | 0.3                   | 0.3       | 0.2        |
| 2                                                | 10                   | 1.1                   | 1.8       | 1.2        |
| 3 to 4                                           | 253                  | 26.6                  | 27.3      | 24.7       |
| 5 to 6                                           | 449                  | 47.3                  | 44.0      | 50.2       |
| 7 to 8                                           | 159                  | 16.7                  | 19.4      | 17.5       |
| 9+                                               | 76                   | 8.0                   | 7.3       | 6.2        |
| Average number of rooms per household            |                      | This Area             | High Peak | Derbyshire |
| Average number of rooms per household            |                      | 5.6                   | 5.6       | 5.6        |
| Average number of bedrooms per household         |                      | 2.8                   | 2.8       | 2.8        |

Tables KS403EW, QS407EW and QS411EW

| Overcrowding and lack of amenities | Number of households | % of total households |           |            |
|------------------------------------|----------------------|-----------------------|-----------|------------|
|                                    |                      | This Area             | High Peak | Derbyshire |
| Households which are:              |                      |                       |           |            |
| - overcrowded                      | 41                   | 4.3                   | 4.8       | 3.7        |
| - without central heating          | 26                   | 2.7                   | 2.3       | 2.0        |

Table KS403EW



For an **explanation** of the various terms used in these tables, please see the accompanying **Glossary**.

There is also a **Summary** profile, and there are other extension profiles covering the following topics:- **Population, Economic Activity, Equalities, Health, Households and Housing**.

**Profiles** in Adobe Acrobat (pdf) format can be downloaded from the Derbyshire Observatory web site, which also provides interactive maps and charts - <http://observatory.derbyshire.gov.uk>

Version: 2.0