

Corbar

Area type and code
Ward (E05003395)

Total dwellings

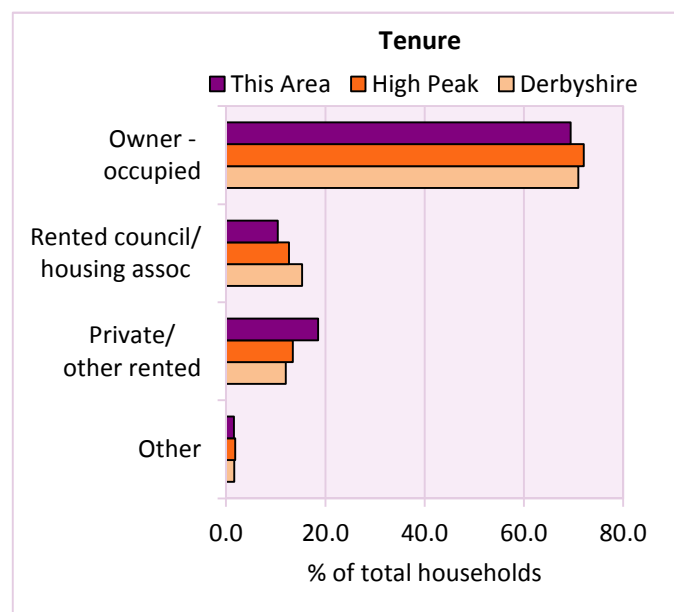
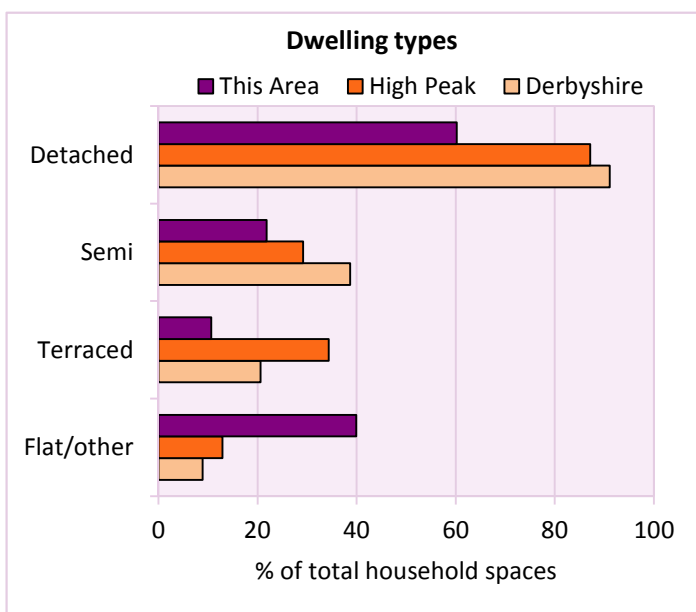
Total number of dwellings 1,736 Table KS401EW

Dwelling type	Number of household spaces	% of total household spaces		
		This Area	High Peak	Derbyshire
Unshared dwellings				
House or bungalow:	1,053	60.2	87.1	91.1
- detached	484	27.7	23.5	31.8
- semi-detached	382	21.8	29.2	38.7
- terraced	187	10.7	34.4	20.6
Flat:	650	37.1	12.6	8.6
- purpose built	417	23.8	8.4	6.5
- part of converted or shared house	226	12.9	3.0	1.2
- in a commercial building	7	0.4	1.3	0.9
Caravan or temporary structure	47	2.7	0.2	0.3
Shared dwellings	2	0.1	0.0	0.0

Table KS401EW

Tenure	Number of households	% of total households		
		This Area	High Peak	Derbyshire
Owner - occupied	1,129	69.4	72.0	71.0
Shared ownership	15	0.9	0.6	0.4
Rented from council/housing association	170	10.4	12.7	15.3
Private/other rented	302	18.6	13.4	12.0
Living rent free	11	0.7	1.2	1.2
All households	1,627			

Table KS402EW



2011 Census: Housing Profile

Corbar

Area type and code
Ward (E05003395)

Household spaces and occupancy	Number of household spaces	% of total household spaces		
		This Area	High Peak	Derbyshire
Occupied	1,627	93.0	95.4	95.8
Unoccupied	123	7.0	4.6	4.2
All household spaces	1,750	100.0	100.0	100.0

Table KS401EW

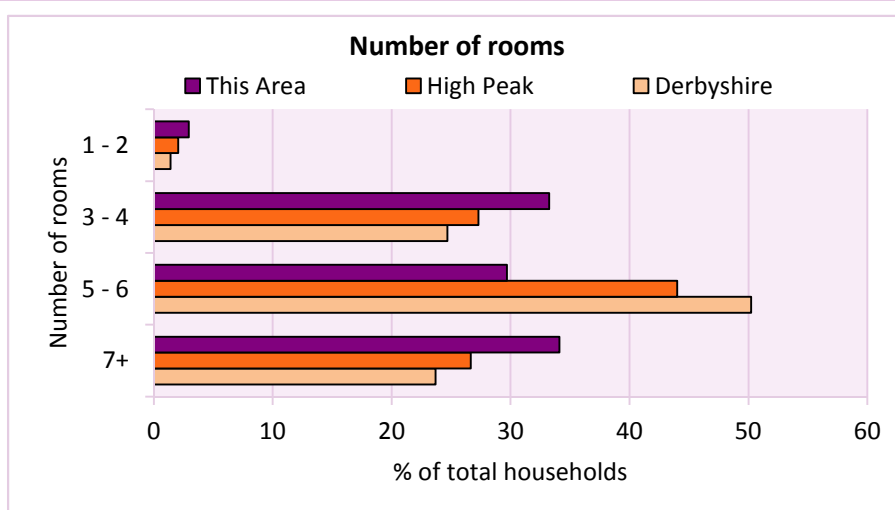
Accommodation

Households by number of rooms Number of rooms	Number of households	% of total households		
		This Area	High Peak	Derbyshire
1	7	0.4	0.3	0.2
2	41	2.5	1.8	1.2
3 to 4	541	33.3	27.3	24.7
5 to 6	483	29.7	44.0	50.2
7 to 8	338	20.8	19.4	17.5
9+	217	13.3	7.3	6.2
Average number of rooms per household		This Area	High Peak	Derbyshire
Average number of rooms per household		5.9	5.6	5.6
Average number of bedrooms per household		2.8	2.8	2.8

Tables KS403EW, QS407EW and QS411EW

Overcrowding and lack of amenities	Number of households	% of total households		
		This Area	High Peak	Derbyshire
Households which are:				
- overcrowded	85	5.2	4.8	3.7
- without central heating	23	1.4	2.3	2.0

Table KS403EW



For an **explanation** of the various terms used in these tables, please see the accompanying **Glossary**.

There is also a **Summary** profile, and there are other extension profiles covering the following topics:- **Population, Economic Activity, Equalities, Health, Households and Housing**.

Profiles in Adobe Acrobat (pdf) format can be downloaded from the Derbyshire Observatory web site, which also provides interactive maps and charts - <http://observatory.derbyshire.gov.uk>

Version: 2.0