

Hope Valley

Area type and code
Ward (E05003402)

Total dwellings

Total number of dwellings

1,873

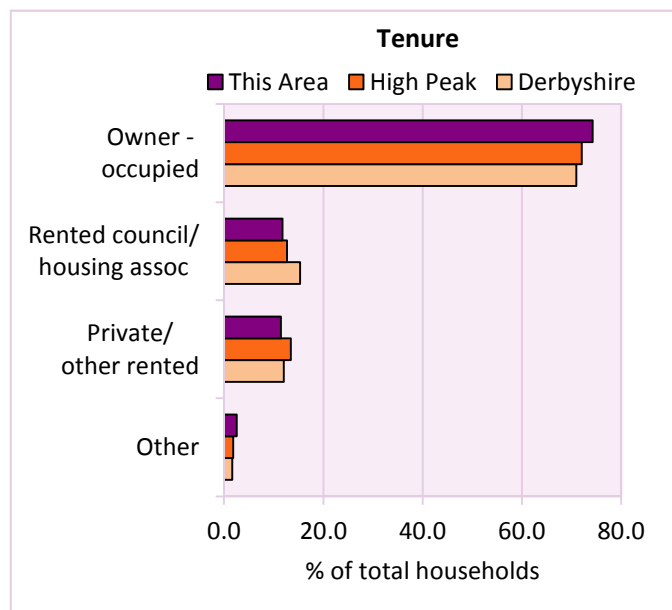
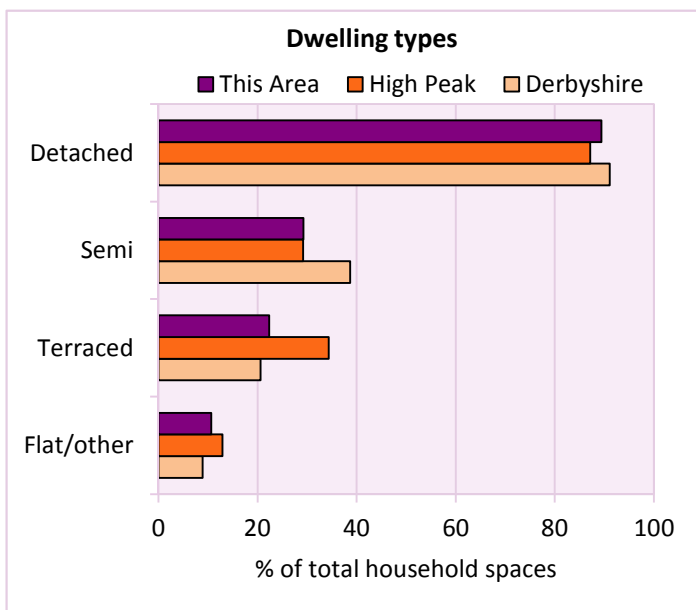
Table KS401EW

Dwelling type	Number of household spaces	% of total household spaces		
		This Area	High Peak	Derbyshire
Unshared dwellings				
House or bungalow:	1,674	89.4	87.1	91.1
- detached	707	37.7	23.5	31.8
- semi-detached	548	29.3	29.2	38.7
- terraced	419	22.4	34.4	20.6
Flat:	191	10.2	12.6	8.6
- purpose built	120	6.4	8.4	6.5
- part of converted or shared house	39	2.1	3.0	1.2
- in a commercial building	32	1.7	1.3	0.9
Caravan or temporary structure	8	0.4	0.2	0.3
Shared dwellings	0	0.0	0.0	0.0

Table KS401EW

Tenure	Number of households	% of total households		
		This Area	High Peak	Derbyshire
Owner - occupied	1,275	74.2	72.0	71.0
Shared ownership	8	0.5	0.6	0.4
Rented from council/housing association	202	11.8	12.7	15.3
Private/other rented	197	11.5	13.4	12.0
Living rent free	36	2.1	1.2	1.2
All households	1,718			

Table KS402EW



2011 Census: Housing Profile

Hope Valley

Area type and code
Ward (E05003402)

Household spaces and occupancy	Number of household spaces	% of total household spaces		
		This Area	High Peak	Derbyshire
Occupied	1,718	91.7	95.4	95.8
Unoccupied	155	8.3	4.6	4.2
All household spaces	1,873	100.0	100.0	100.0

Table KS401EW

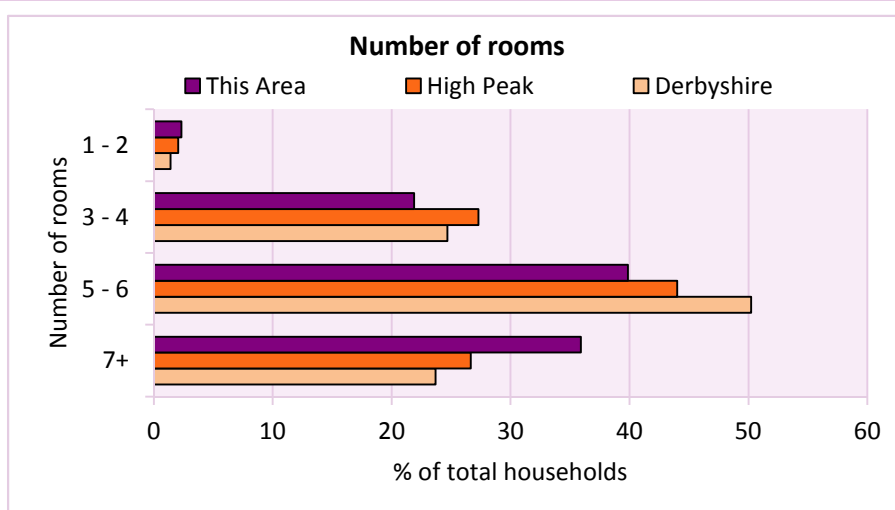
Accommodation

Households by number of rooms	Number of households	% of total households		
		This Area	High Peak	Derbyshire
1	3	0.2	0.3	0.2
2	37	2.2	1.8	1.2
3 to 4	376	21.9	27.3	24.7
5 to 6	685	39.9	44.0	50.2
7 to 8	416	24.2	19.4	17.5
9+	201	11.7	7.3	6.2
Average number of rooms per household		This Area	High Peak	Derbyshire
Average number of rooms per household		6.0	5.6	5.6
Average number of bedrooms per household		2.9	2.8	2.8

Tables KS403EW, QS407EW and QS411EW

Overcrowding and lack of amenities	Number of households	% of total households		
		This Area	High Peak	Derbyshire
Households which are:				
- overcrowded	79	4.6	4.8	3.7
- without central heating	37	2.2	2.3	2.0

Table KS403EW



For an **explanation** of the various terms used in these tables, please see the accompanying **Glossary**.

There is also a **Summary** profile, and there are other extension profiles covering the following topics:- **Population, Economic Activity, Equalities, Health, Households and Housing**.

Profiles in Adobe Acrobat (pdf) format can be downloaded from the Derbyshire Observatory web site, which also provides interactive maps and charts - <http://observatory.derbyshire.gov.uk>

Version: 2.0