

Howard Town

Area type and code
Ward (E05003403)

Total dwellings

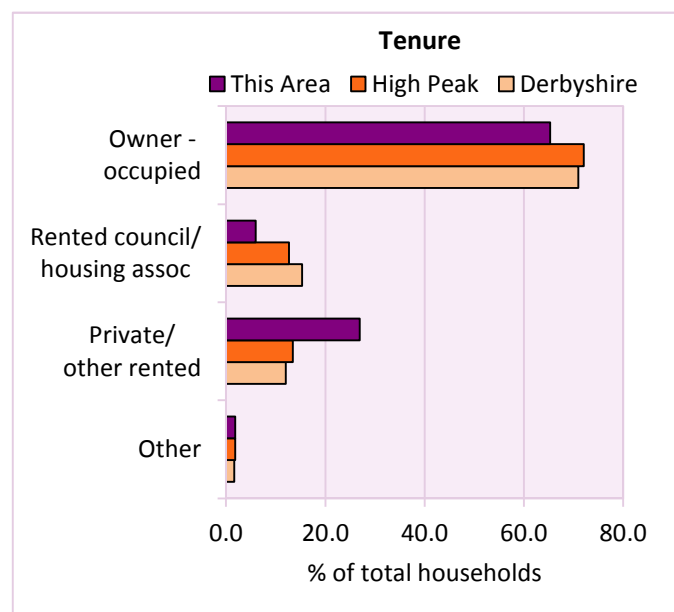
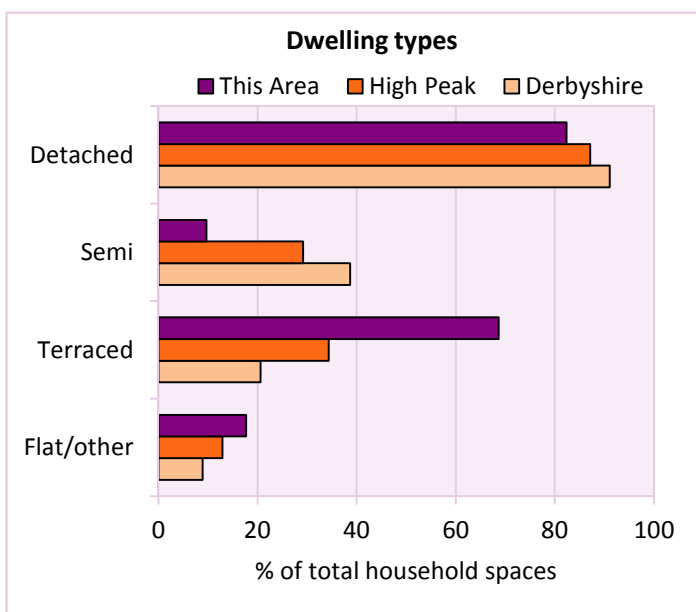
Total number of dwellings **2,104** Table KS401EW

Dwelling type	Number of household spaces	% of total household spaces		
		This Area	High Peak	Derbyshire
Unshared dwellings				
House or bungalow:	1,734	82.3	87.1	91.1
- detached	84	4.0	23.5	31.8
- semi-detached	204	9.7	29.2	38.7
- terraced	1,446	68.7	34.4	20.6
Flat:	372	17.7	12.6	8.6
- purpose built	242	11.5	8.4	6.5
- part of converted or shared house	60	2.8	3.0	1.2
- in a commercial building	70	3.3	1.3	0.9
Caravan or temporary structure	0	0.0	0.2	0.3
Shared dwellings	1	0.0	0.0	0.0

Table KS401EW

Tenure	Number of households	% of total households		
		This Area	High Peak	Derbyshire
Owner - occupied	1,280	65.3	72.0	71.0
Shared ownership	6	0.3	0.6	0.4
Rented from council/housing association	117	6.0	12.7	15.3
Private/other rented	528	26.9	13.4	12.0
Living rent free	30	1.5	1.2	1.2
All households	1,961			

Table KS402EW



2011 Census: Housing Profile

Howard Town

Area type and code
Ward (E05003403)

Household spaces and occupancy	Number of household spaces	% of total household spaces		
		This Area	High Peak	Derbyshire
Occupied	1,961	93.1	95.4	95.8
Unoccupied	145	6.9	4.6	4.2
All household spaces	2,106	100.0	100.0	100.0

Table KS401EW

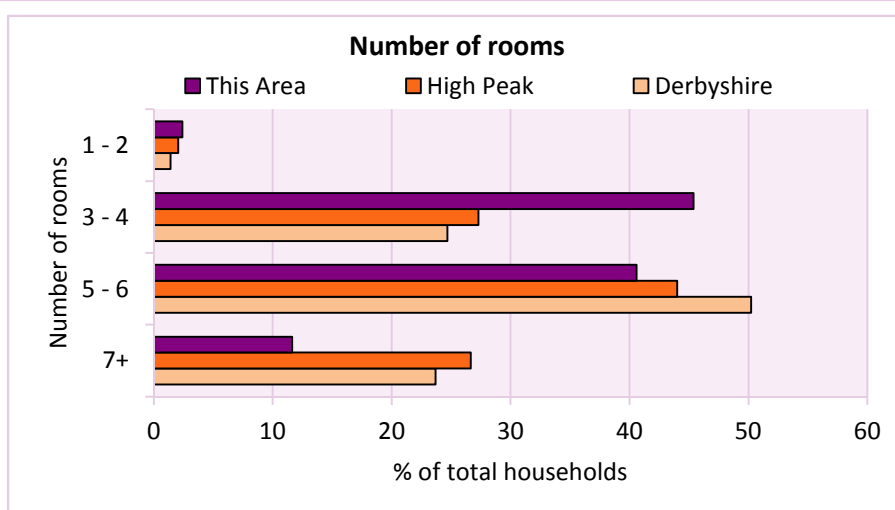
Accommodation

Households by number of rooms Number of rooms	Number of households	% of total households		
		This Area	High Peak	Derbyshire
1	7	0.4	0.3	0.2
2	40	2.0	1.8	1.2
3 to 4	890	45.4	27.3	24.7
5 to 6	796	40.6	44.0	50.2
7 to 8	196	10.0	19.4	17.5
9+	32	1.6	7.3	6.2
Average number of rooms per household		This Area	High Peak	Derbyshire
Average number of rooms per household		4.8	5.6	5.6
Average number of bedrooms per household		2.4	2.8	2.8

Tables KS403EW, QS407EW and QS411EW

Overcrowding and lack of amenities	Number of households	% of total households		
		This Area	High Peak	Derbyshire
Households which are:				
- overcrowded	120	6.1	4.8	3.7
- without central heating	89	4.5	2.3	2.0

Table KS403EW



For an **explanation** of the various terms used in these tables, please see the accompanying **Glossary**.

There is also a **Summary** profile, and there are other extension profiles covering the following topics:- **Population, Economic Activity, Equalities, Health, Households and Housing**.

Profiles in Adobe Acrobat (pdf) format can be downloaded from the Derbyshire Observatory web site, which also provides interactive maps and charts - <http://observatory.derbyshire.gov.uk>

Version: 2.0