

Simmondley

Area type and code
Ward (E05003411)

Total dwellings

Total number of dwellings

1,822

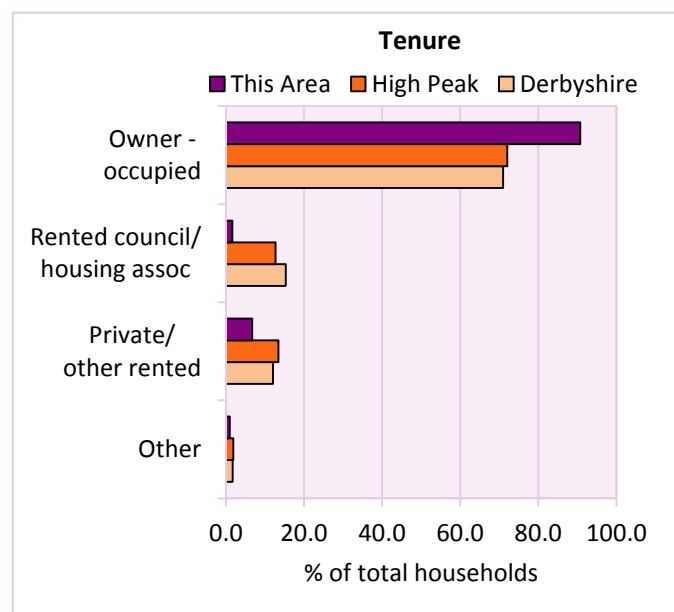
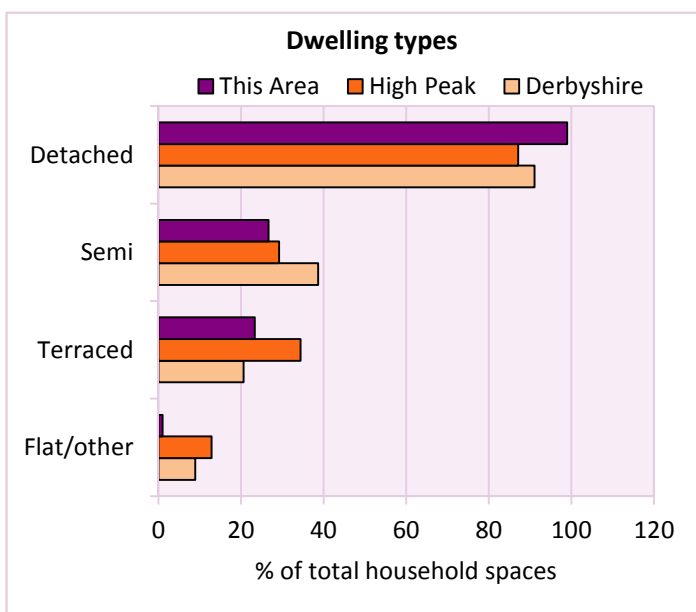
Table KS401EW

Dwelling type	Number of household spaces	% of total household spaces		
		This Area	High Peak	Derbyshire
Unshared dwellings				
House or bungalow:	1,804	99.0	87.1	91.1
- detached	893	49.0	23.5	31.8
- semi-detached	486	26.7	29.2	38.7
- terraced	425	23.3	34.4	20.6
Flat:	16	0.9	12.6	8.6
- purpose built	13	0.7	8.4	6.5
- part of converted or shared house	1	0.1	3.0	1.2
- in a commercial building	2	0.1	1.3	0.9
Caravan or temporary structure	2	0.1	0.2	0.3
Shared dwellings	0	0.0	0.0	0.0

Table KS401EW

Tenure	Number of households	% of total households		
		This Area	High Peak	Derbyshire
Owner - occupied	1,608	90.7	72.0	71.0
Shared ownership	9	0.5	0.6	0.4
Rented from council/housing association	29	1.6	12.7	15.3
Private/other rented	119	6.7	13.4	12.0
Living rent free	8	0.5	1.2	1.2
All households	1,773			

Table KS402EW



2011 Census: Housing Profile

Simmondley

Area type and code
Ward (E05003411)

Household spaces and occupancy	Number of household spaces	% of total household spaces		
		This Area	High Peak	Derbyshire
Occupied	1,773	97.3	95.4	95.8
Unoccupied	49	2.7	4.6	4.2
All household spaces	1,822	100.0	100.0	100.0

Table KS401EW

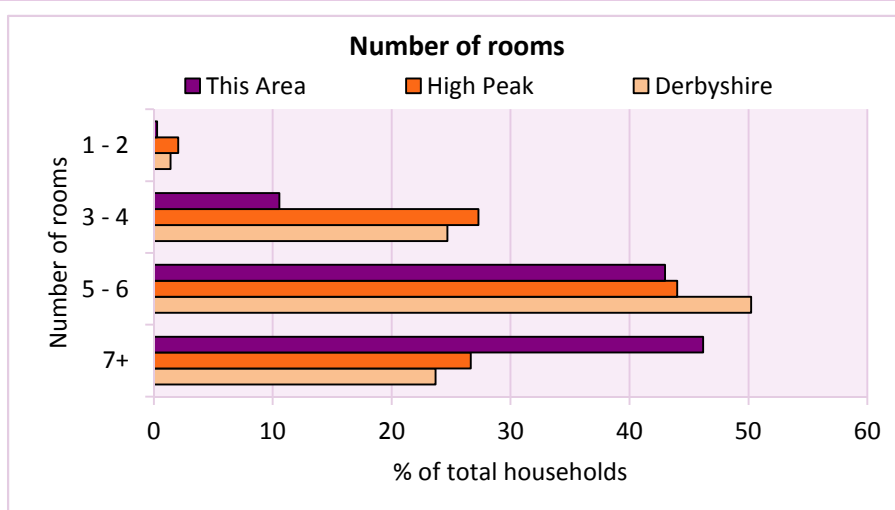
Accommodation

Households by number of rooms Number of rooms	Number of households	% of total households		
		This Area	High Peak	Derbyshire
1	1	0.1	0.3	0.2
2	4	0.2	1.8	1.2
3 to 4	187	10.5	27.3	24.7
5 to 6	762	43.0	44.0	50.2
7 to 8	607	34.2	19.4	17.5
9+	212	12.0	7.3	6.2
Average number of rooms per household		This Area	High Peak	Derbyshire
Average number of rooms per household		6.5	5.6	5.6
Average number of bedrooms per household		3.3	2.8	2.8

Tables KS403EW, QS407EW and QS411EW

Overcrowding and lack of amenities	Number of households	% of total households		
		This Area	High Peak	Derbyshire
Households which are:				
- overcrowded	24	1.4	4.8	3.7
- without central heating	14	0.8	2.3	2.0

Table KS403EW



For an **explanation** of the various terms used in these tables, please see the accompanying **Glossary**.

There is also a **Summary** profile, and there are other extension profiles covering the following topics:- **Population, Economic Activity, Equalities, Health, Households and Housing**.

Profiles in Adobe Acrobat (pdf) format can be downloaded from the Derbyshire Observatory web site, which also provides interactive maps and charts - <http://observatory.derbyshire.gov.uk>

Version: 2.0