

Whitfield

Area type and code
Ward (E05003416)

Total dwellings

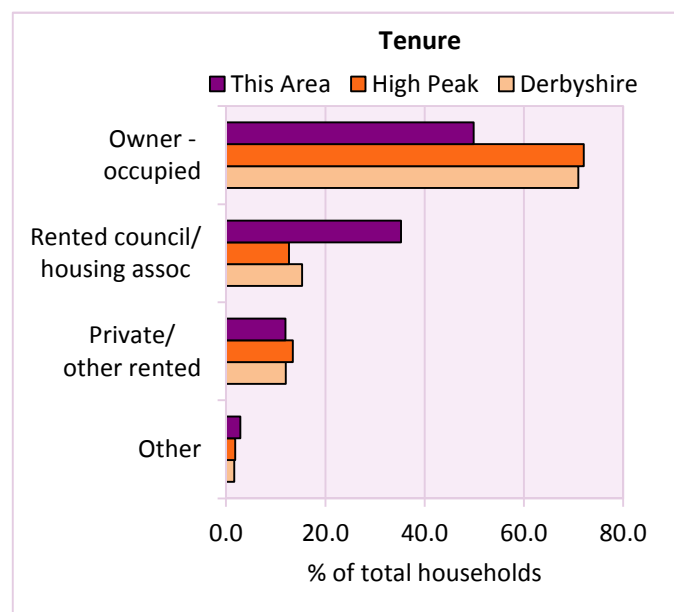
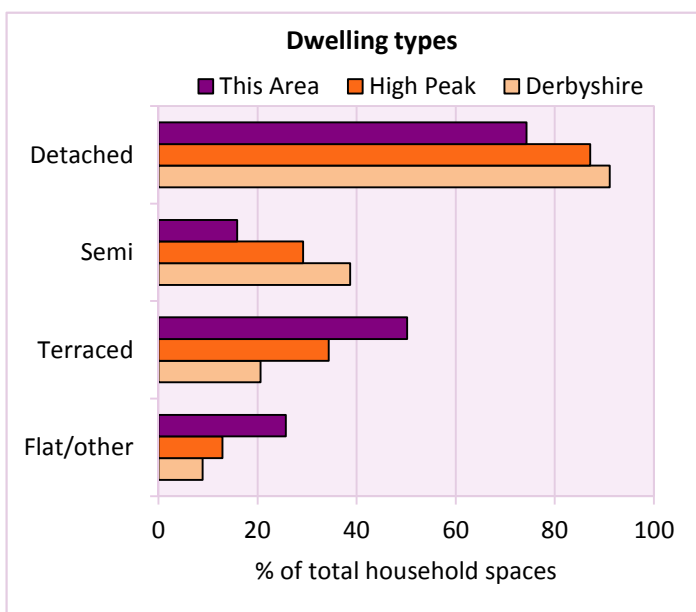
Total number of dwellings 1,084 Table KS401EW

Dwelling type	Number of household spaces	% of total household spaces		
		This Area	High Peak	Derbyshire
Unshared dwellings				
House or bungalow:	805	74.3	87.1	91.1
- detached	89	8.2	23.5	31.8
- semi-detached	172	15.9	29.2	38.7
- terraced	544	50.2	34.4	20.6
Flat:	279	25.7	12.6	8.6
- purpose built	268	24.7	8.4	6.5
- part of converted or shared house	10	0.9	3.0	1.2
- in a commercial building	1	0.1	1.3	0.9
Caravan or temporary structure	0	0.0	0.2	0.3
Shared dwellings	0	0.0	0.0	0.0

Table KS401EW

Tenure	Number of households	% of total households		
		This Area	High Peak	Derbyshire
Owner - occupied	521	49.9	72.0	71.0
Shared ownership	6	0.6	0.6	0.4
Rented from council/housing association	368	35.2	12.7	15.3
Private/other rented	125	12.0	13.4	12.0
Living rent free	24	2.3	1.2	1.2
All households	1,044			

Table KS402EW



2011 Census: Housing Profile

Whitfield

Area type and code
Ward (E05003416)

Household spaces and occupancy	Number of household spaces	% of total household spaces		
		This Area	High Peak	Derbyshire
Occupied	1,044	96.3	95.4	95.8
Unoccupied	40	3.7	4.6	4.2
All household spaces	1,084	100.0	100.0	100.0

Table KS401EW

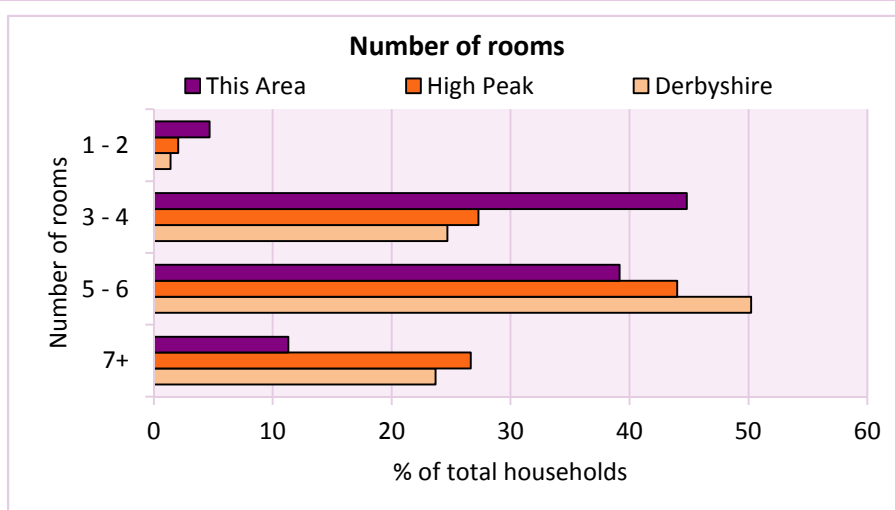
Accommodation

Households by number of rooms	Number of households	% of total households		
		This Area	High Peak	Derbyshire
1	8	0.8	0.3	0.2
2	41	3.9	1.8	1.2
3 to 4	468	44.8	27.3	24.7
5 to 6	409	39.2	44.0	50.2
7 to 8	94	9.0	19.4	17.5
9+	24	2.3	7.3	6.2
Average number of rooms per household		This Area	High Peak	Derbyshire
Average number of rooms per household		4.7	5.6	5.6
Average number of bedrooms per household		2.3	2.8	2.8

Tables KS403EW, QS407EW and QS411EW

Overcrowding and lack of amenities	Number of households	% of total households		
		This Area	High Peak	Derbyshire
Households which are:				
- overcrowded	94	9.0	4.8	3.7
- without central heating	24	2.3	2.3	2.0

Table KS403EW



For an **explanation** of the various terms used in these tables, please see the accompanying **Glossary**.

There is also a **Summary** profile, and there are other extension profiles covering the following topics:- **Population, Economic Activity, Equalities, Health, Households and Housing**.

Profiles in Adobe Acrobat (pdf) format can be downloaded from the Derbyshire Observatory web site, which also provides interactive maps and charts - <http://observatory.derbyshire.gov.uk>

Version: 2.0