

Ashover

Area type and code
Ward (E05003417)

Total dwellings

Total number of dwellings

842

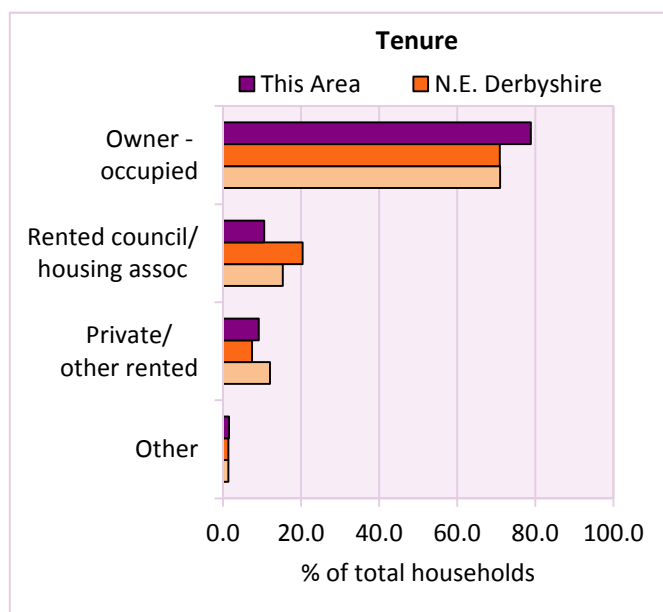
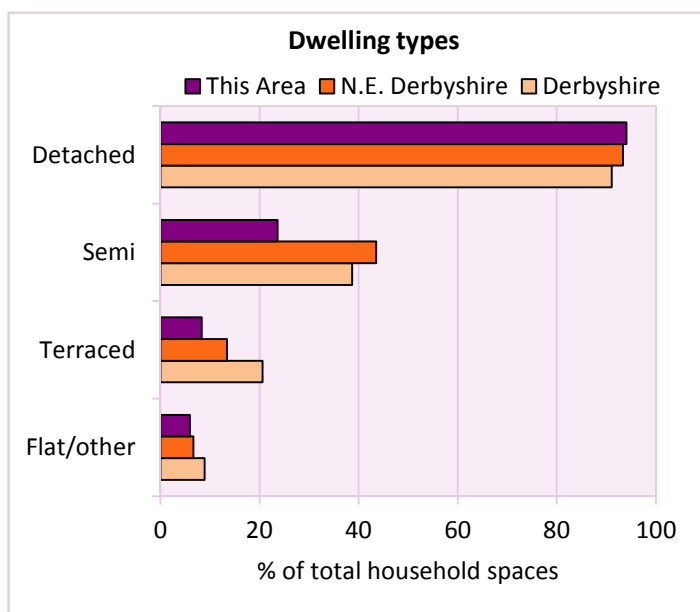
Table KS401EW

Dwelling type	Number of household spaces	% of total household spaces		
		This Area	N.E. Derbyshire	Derbyshire
Unshared dwellings				
House or bungalow:	792	94.1	93.4	91.1
- detached	523	62.1	36.4	31.8
- semi-detached	199	23.6	43.5	38.7
- terraced	70	8.3	13.4	20.6
Flat:	45	5.3	6.2	8.6
- purpose built	25	3.0	5.0	6.5
- part of converted or shared house	10	1.2	0.5	1.2
- in a commercial building	10	1.2	0.7	0.9
Caravan or temporary structure	5	0.6	0.5	0.3
Shared dwellings	0	0.0	0.0	0.0

Table KS401EW

Tenure	Number of households	% of total households		
		This Area	N.E. Derbyshire	Derbyshire
Owner - occupied	629	78.8	70.9	71.0
Shared ownership	2	0.3	0.4	0.4
Rented from council/housing association	84	10.5	20.4	15.3
Private/other rented	73	9.1	7.4	12.0
Living rent free	10	1.3	0.9	0.9
All households	798			

Table KS402EW



2011 Census: Housing Profile

Ashover

Area type and code
Ward (E05003417)

Household spaces and occupancy	Number of household spaces	% of total household spaces		
		This Area	N.E. Derbyshire	Derbyshire
Occupied	798	94.8	97.8	95.8
Unoccupied	44	5.2	2.2	4.2
All household spaces	842	100.0	100.0	100.0

Table KS401EW

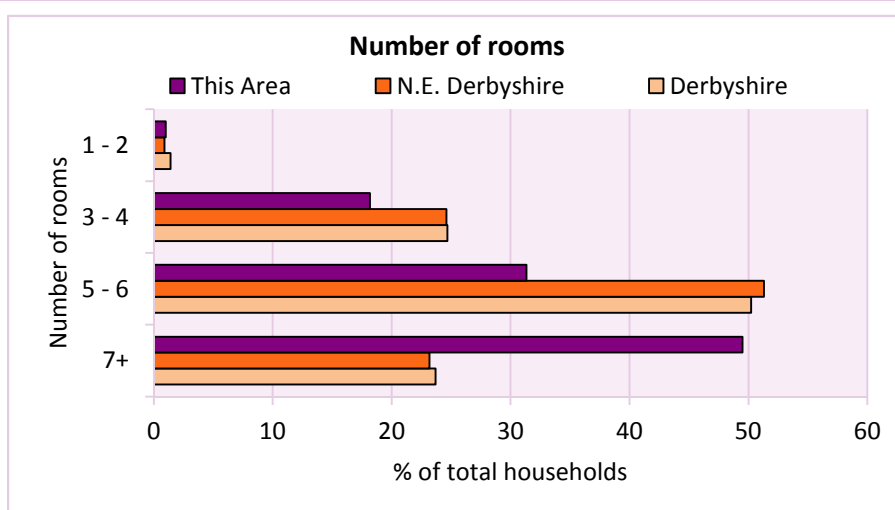
Accommodation

Households by number of rooms Number of rooms	Number of households	% of total households		
		This Area	N.E. Derbyshire	Derbyshire
1	3	0.4	0.1	0.2
2	5	0.6	0.8	1.2
3 to 4	145	18.2	24.6	24.7
5 to 6	250	31.3	51.3	50.2
7 to 8	219	27.4	17.2	17.5
9+	176	22.1	6.0	6.2
Average number of rooms per household		This Area	N.E. Derbyshire	Derbyshire
Average number of rooms per household		6.8	5.6	5.6
Average number of bedrooms per household		3.1	2.8	2.8

Tables KS403EW, QS407EW and QS411EW

Overcrowding and lack of amenities	Number of households	% of total households		
		This Area	N.E. Derbyshire	Derbyshire
Households which are:				
- overcrowded	16	2.0	3.0	3.7
- without central heating	23	2.9	1.1	2.0

Table KS403EW



For an **explanation** of the various terms used in these tables, please see the accompanying **Glossary**.

There is also a **Summary** profile, and there are other extension profiles covering the following topics:- **Population, Economic Activity, Equalities, Health, Households and Housing**.

Profiles in Adobe Acrobat (pdf) format can be downloaded from the Derbyshire Observatory web site, which also provides interactive maps and charts - <http://observatory.derbyshire.gov.uk>

Version: 2.0