

Coal Aston

Area type and code
Ward (E05003422)

Total dwellings

Total number of dwellings

1,523

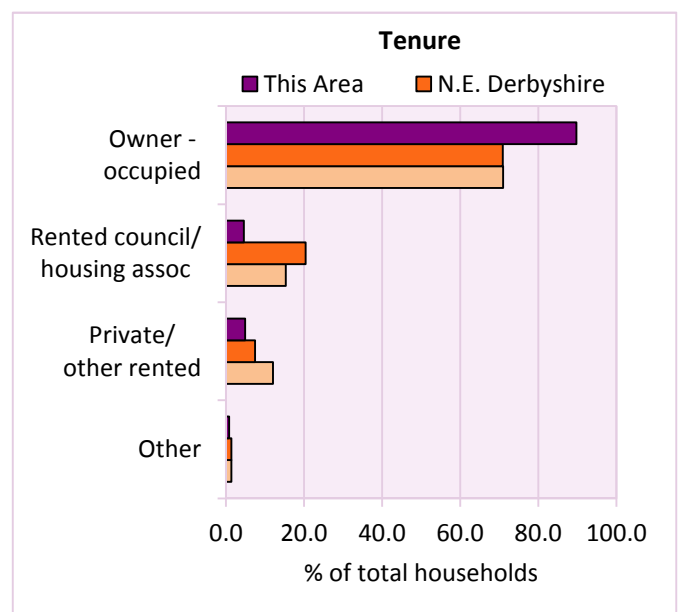
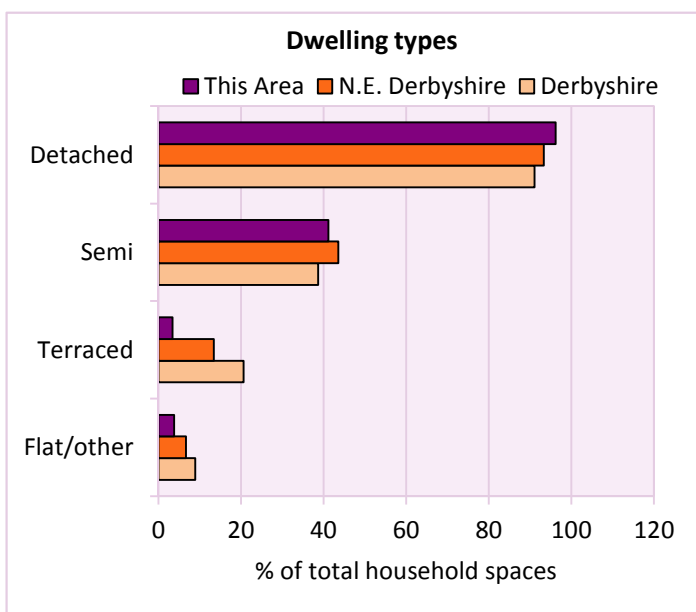
Table KS401EW

Dwelling type	Number of household spaces	% of total household spaces		
		This Area	N.E. Derbyshire	Derbyshire
Unshared dwellings				
House or bungalow:	1,465	96.2	93.4	91.1
- detached	786	51.6	36.4	31.8
- semi-detached	627	41.2	43.5	38.7
- terraced	52	3.4	13.4	20.6
Flat:	58	3.8	6.2	8.6
- purpose built	47	3.1	5.0	6.5
- part of converted or shared house	1	0.1	0.5	1.2
- in a commercial building	10	0.7	0.7	0.9
Caravan or temporary structure	0	0.0	0.5	0.3
Shared dwellings	0	0.0	0.0	0.0

Table KS401EW

Tenure	Number of households	% of total households		
		This Area	N.E. Derbyshire	Derbyshire
Owner - occupied	1,350	89.8	70.9	71.0
Shared ownership	1	0.1	0.4	0.4
Rented from council/housing association	69	4.6	20.4	15.3
Private/other rented	73	4.9	7.4	12.0
Living rent free	11	0.7	0.9	0.9
All households	1,504			

Table KS402EW



2011 Census: Housing Profile

Coal Aston

Area type and code
Ward (E05003422)

Household spaces and occupancy	Number of household spaces	% of total household spaces		
		This Area	N.E. Derbyshire	Derbyshire
Occupied	1,504	98.8	97.8	95.8
Unoccupied	19	1.2	2.2	4.2
All household spaces	1,523	100.0	100.0	100.0

Table KS401EW

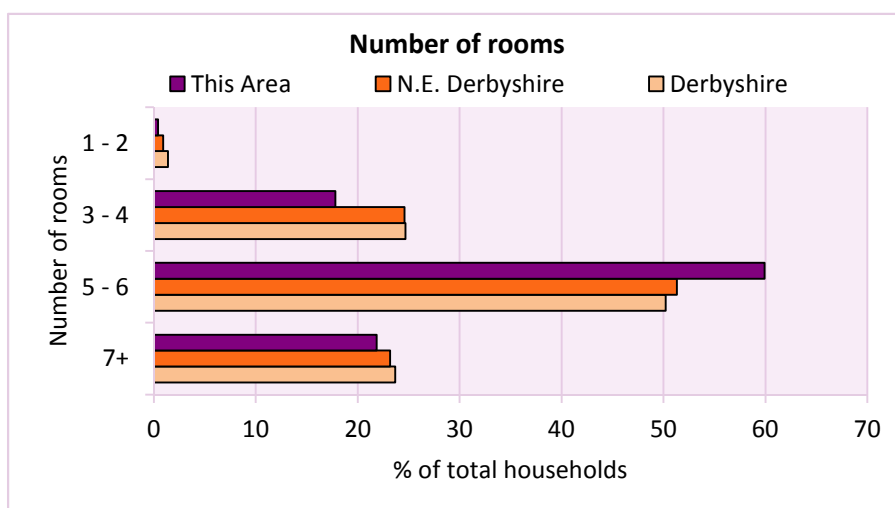
Accommodation

Households by number of rooms	Number of households	% of total households		
		This Area	N.E. Derbyshire	Derbyshire
1	0	0.0	0.1	0.2
2	6	0.4	0.8	1.2
3 to 4	268	17.8	24.6	24.7
5 to 6	901	59.9	51.3	50.2
7 to 8	267	17.8	17.2	17.5
9+	62	4.1	6.0	6.2
Average number of rooms per household		This Area	N.E. Derbyshire	Derbyshire
Average number of rooms per household		5.6	5.6	5.6
Average number of bedrooms per household		2.9	2.8	2.8

Tables KS403EW, QS407EW and QS411EW

Overcrowding and lack of amenities	Number of households	% of total households		
		This Area	N.E. Derbyshire	Derbyshire
Households which are:				
- overcrowded	31	2.1	3.0	3.7
- without central heating	18	1.2	1.1	2.0

Table KS403EW



For an **explanation** of the various terms used in these tables, please see the accompanying **Glossary**.

There is also a **Summary** profile, and there are other extension profiles covering the following topics:- **Population, Economic Activity, Equalities, Health, Households and Housing**.

Profiles in Adobe Acrobat (pdf) format can be downloaded from the Derbyshire Observatory web site, which also provides interactive maps and charts - <http://observatory.derbyshire.gov.uk>

Version: 2.0