

Wingerworth

Area type and code
Ward (E05003441)

Total dwellings

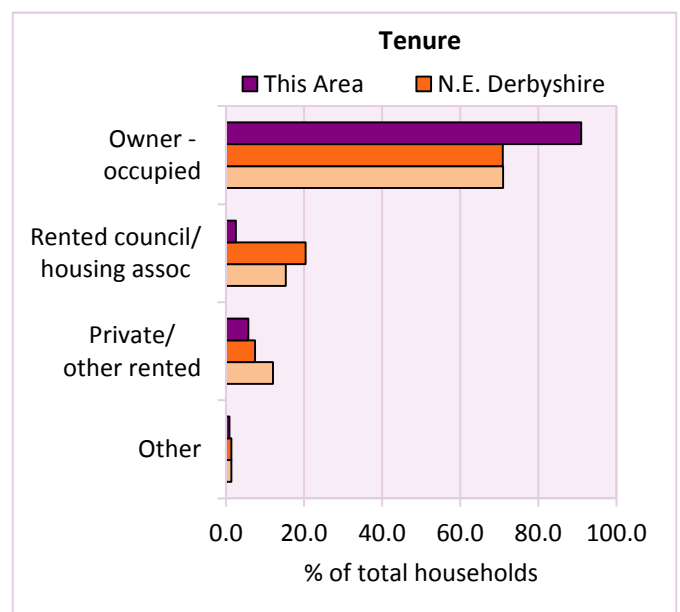
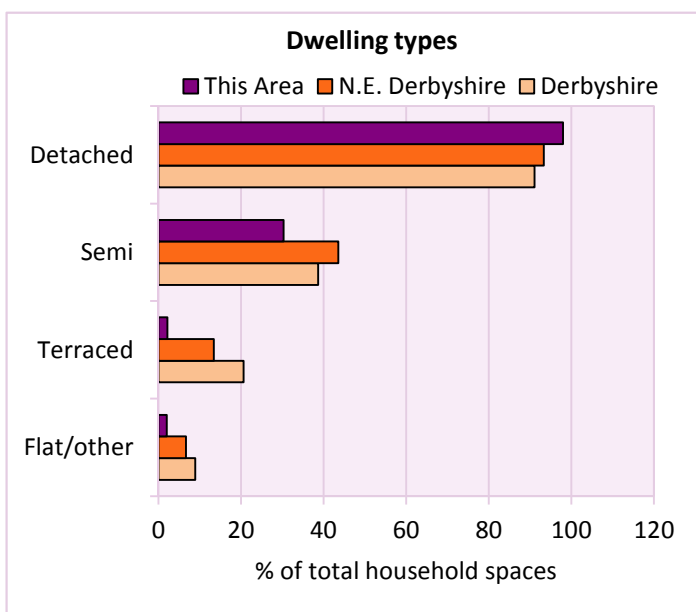
Total number of dwellings 2,477 Table KS401EW

Dwelling type	Number of household spaces	% of total household spaces		
		This Area	N.E. Derbyshire	Derbyshire
Unshared dwellings				
House or bungalow:	2,427	98.0	93.4	91.1
- detached	1,624	65.6	36.4	31.8
- semi-detached	750	30.3	43.5	38.7
- terraced	53	2.1	13.4	20.6
Flat:	48	1.9	6.2	8.6
- purpose built	34	1.4	5.0	6.5
- part of converted or shared house	2	0.1	0.5	1.2
- in a commercial building	12	0.5	0.7	0.9
Caravan or temporary structure	2	0.1	0.5	0.3
Shared dwellings	0	0.0	0.0	0.0

Table KS401EW

Tenure	Number of households	% of total households		
		This Area	N.E. Derbyshire	Derbyshire
Owner - occupied	2,195	90.9	70.9	71.0
Shared ownership	0	0.0	0.4	0.4
Rented from council/housing association	61	2.5	20.4	15.3
Private/other rented	137	5.7	7.4	12.0
Living rent free	21	0.9	0.9	0.9
All households	2,414			

Table KS402EW



2011 Census: Housing Profile

Wingerworth

Area type and code
Ward (E05003441)

Household spaces and occupancy	Number of household spaces	% of total household spaces		
		This Area	N.E. Derbyshire	Derbyshire
Occupied	2,414	97.5	97.8	95.8
Unoccupied	63	2.5	2.2	4.2
All household spaces	2,477	100.0	100.0	100.0

Table KS401EW

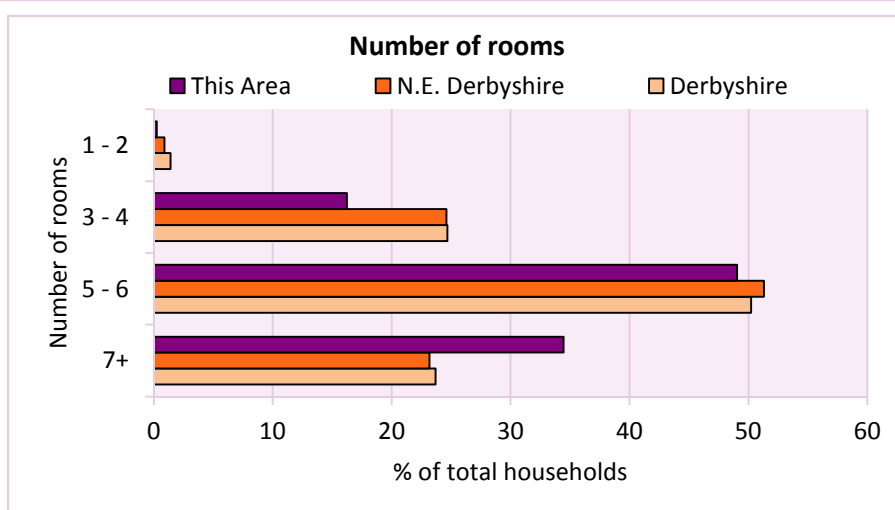
Accommodation

Households by number of rooms Number of rooms	Number of households	% of total households		
		This Area	N.E. Derbyshire	Derbyshire
1	1	0.0	0.1	0.2
2	5	0.2	0.8	1.2
3 to 4	392	16.2	24.6	24.7
5 to 6	1,184	49.0	51.3	50.2
7 to 8	592	24.5	17.2	17.5
9+	240	9.9	6.0	6.2
Average number of rooms per household		This Area	N.E. Derbyshire	Derbyshire
Average number of rooms per household		6.1	5.6	5.6
Average number of bedrooms per household		3.0	2.8	2.8

Tables KS403EW, QS407EW and QS411EW

Overcrowding and lack of amenities	Number of households	% of total households		
		This Area	N.E. Derbyshire	Derbyshire
Households which are:				
- overcrowded	26	1.1	3.0	3.7
- without central heating	24	1.0	1.1	2.0

Table KS403EW



For an **explanation** of the various terms used in these tables, please see the accompanying **Glossary**.

There is also a **Summary** profile, and there are other extension profiles covering the following topics:- **Population, Economic Activity, Equalities, Health, Households and Housing**.

Profiles in Adobe Acrobat (pdf) format can be downloaded from the Derbyshire Observatory web site, which also provides interactive maps and charts - <http://observatory.derbyshire.gov.uk>

Version: 2.0