

Etwall

Area type and code
Ward (E05008811)

Total dwellings

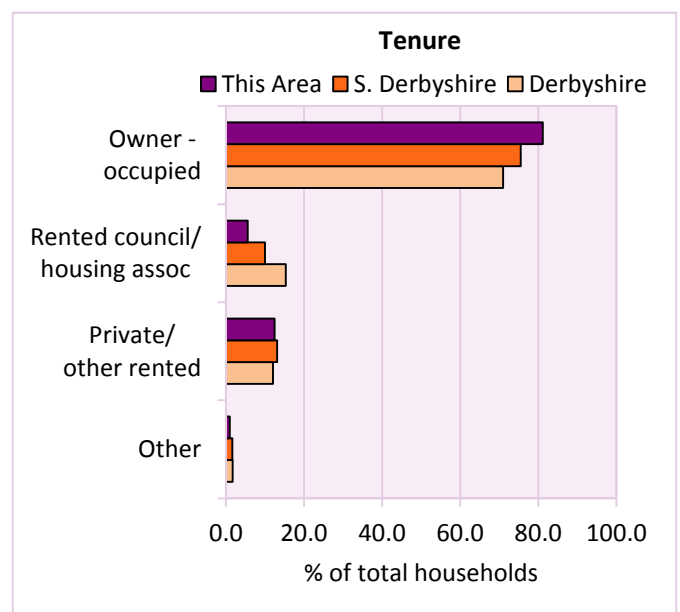
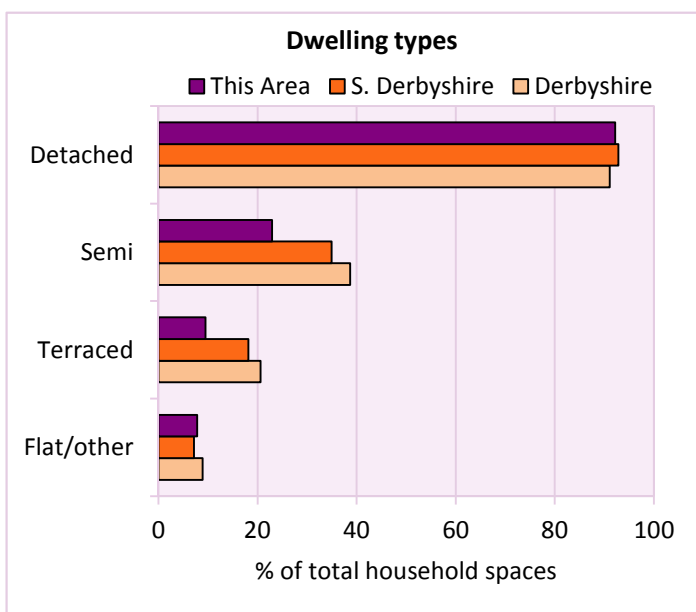
Total number of dwellings **2,280** Table KS401EW

Dwelling type	Number of household spaces	% of total household spaces		
		This Area	S. Derbyshire	Derbyshire
Unshared dwellings				
House or bungalow:	2,102	92.2	92.8	91.1
- detached	1,363	59.8	39.8	31.8
- semi-detached	523	22.9	34.9	38.7
- terraced	216	9.5	18.1	20.6
Flat:	170	7.5	6.5	8.6
- purpose built	125	5.5	5.1	6.5
- part of converted or shared house	29	1.3	0.8	1.2
- in a commercial building	16	0.7	0.7	0.9
Caravan or temporary structure	8	0.4	0.7	0.3
Shared dwellings	0	0.0	0.0	0.0

Table KS401EW

Tenure	Number of households	% of total households		
		This Area	S. Derbyshire	Derbyshire
Owner - occupied	1,803	81.1	75.4	71.0
Shared ownership	3	0.1	0.3	0.4
Rented from council/housing association	123	5.5	9.9	15.3
Private/other rented	276	12.4	13.0	12.0
Living rent free	18	0.8	1.2	1.2
All households	2,223			

Table KS402EW



2011 Census: Housing Profile

Etwell

Area type and code
Ward (E05008811)

Household spaces and occupancy	Number of household spaces	% of total household spaces		
		This Area	S. Derbyshire	Derbyshire
Occupied	2,223	97.5	96.6	95.8
Unoccupied	57	2.5	3.4	4.2
All household spaces	2,280	100.0	100.0	100.0

Table KS401EW

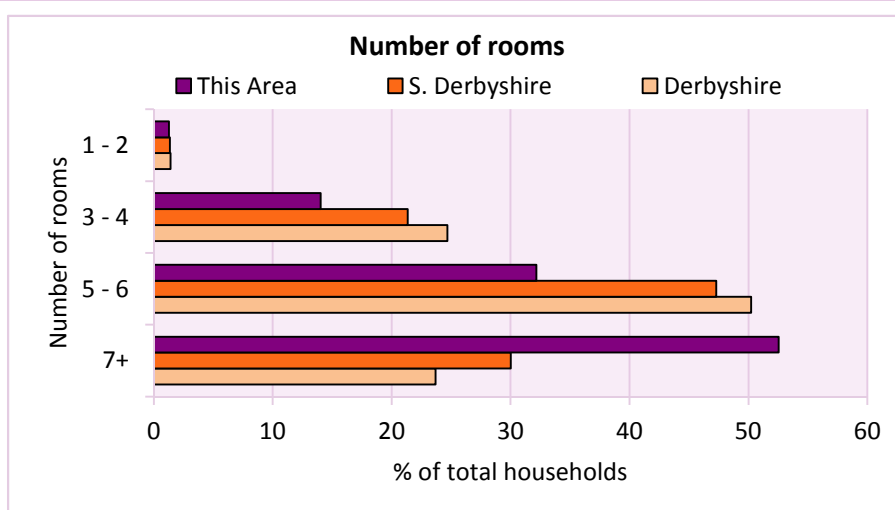
Accommodation

Households by number of rooms Number of rooms	Number of households	% of total households		
		This Area	S. Derbyshire	Derbyshire
1	3	0.1	0.2	0.2
2	25	1.1	1.2	1.2
3 to 4	312	14.0	21.3	24.7
5 to 6	715	32.2	47.3	50.2
7 to 8	729	32.8	21.3	17.5
9+	439	19.7	8.7	6.2
Average number of rooms per household		This Area	S. Derbyshire	Derbyshire
Average number of rooms per household		6.8	5.9	5.6
Average number of bedrooms per household		3.3	2.9	2.8

Tables KS403EW, QS407EW and QS411EW

Overcrowding and lack of amenities	Number of households	% of total households		
		This Area	S. Derbyshire	Derbyshire
Households which are:				
- overcrowded	59	2.7	3.2	3.7
- without central heating	54	2.4	2.0	2.0

Table KS403EW



For an **explanation** of the various terms used in these tables, please see the accompanying **Glossary**.

There is also a **Summary** profile, and there are other extension profiles covering the following topics:- **Population, Economic Activity, Equalities, Health, Households and Housing**.

Profiles in Adobe Acrobat (pdf) format can be downloaded from the Derbyshire Observatory web site, which also provides interactive maps and charts - <http://observatory.derbyshire.gov.uk>

Version: 2.0