

Hatton

Area type and code
Ward (E05008812)

Total dwellings

Total number of dwellings

1,153

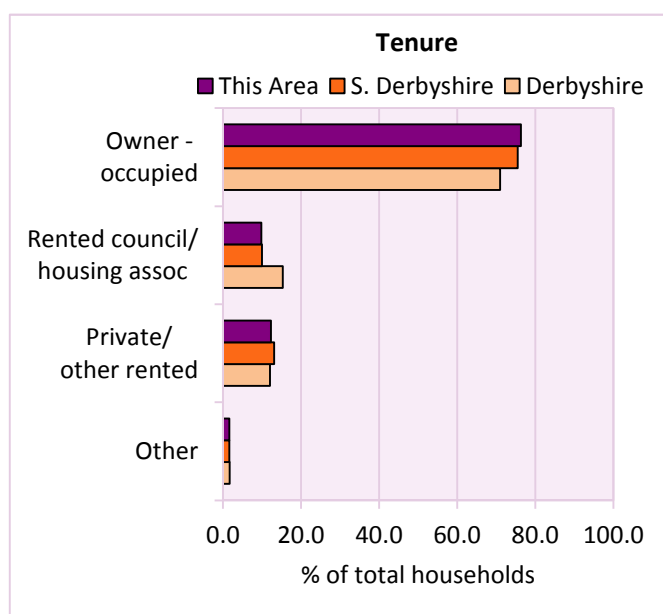
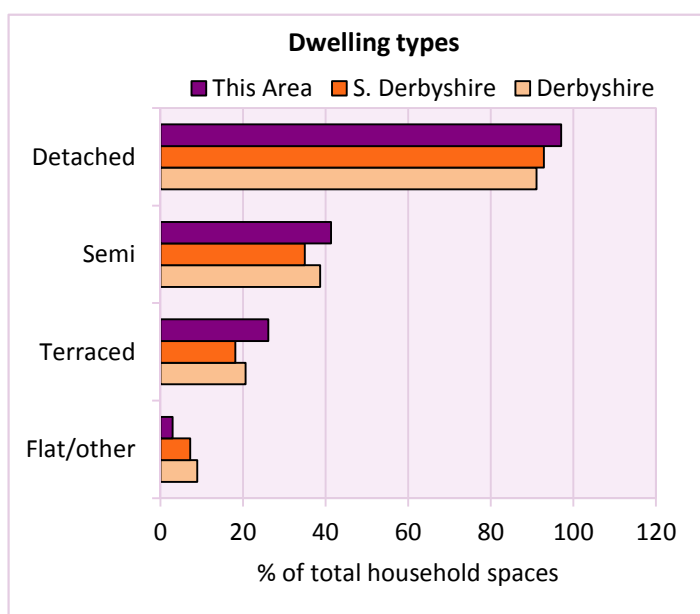
Table KS401EW

Dwelling type	Number of household spaces	% of total household spaces		
		This Area	S. Derbyshire	Derbyshire
Unshared dwellings				
House or bungalow:	1,119	97.1	92.8	91.1
- detached	342	29.7	39.8	31.8
- semi-detached	476	41.3	34.9	38.7
- terraced	301	26.1	18.1	20.6
Flat:	32	2.8	6.5	8.6
- purpose built	25	2.2	5.1	6.5
- part of converted or shared house	0	0.0	0.8	1.2
- in a commercial building	7	0.6	0.7	0.9
Caravan or temporary structure	2	0.2	0.7	0.3
Shared dwellings	0	0.0	0.0	0.0

Table KS401EW

Tenure	Number of households	% of total households		
		This Area	S. Derbyshire	Derbyshire
Owner - occupied	857	76.3	75.4	71.0
Shared ownership	5	0.4	0.3	0.4
Rented from council/housing association	110	9.8	9.9	15.3
Private/other rented	138	12.3	13.0	12.0
Living rent free	13	1.2	1.2	1.2
All households	1,123			

Table KS402EW



2011 Census: Housing Profile

Hatton

Area type and code
Ward (E05008812)

Household spaces and occupancy	Number of household spaces	% of total household spaces		
		This Area	S. Derbyshire	Derbyshire
Occupied	1,123	97.4	96.6	95.8
Unoccupied	30	2.6	3.4	4.2
All household spaces	1,153	100.0	100.0	100.0

Table KS401EW

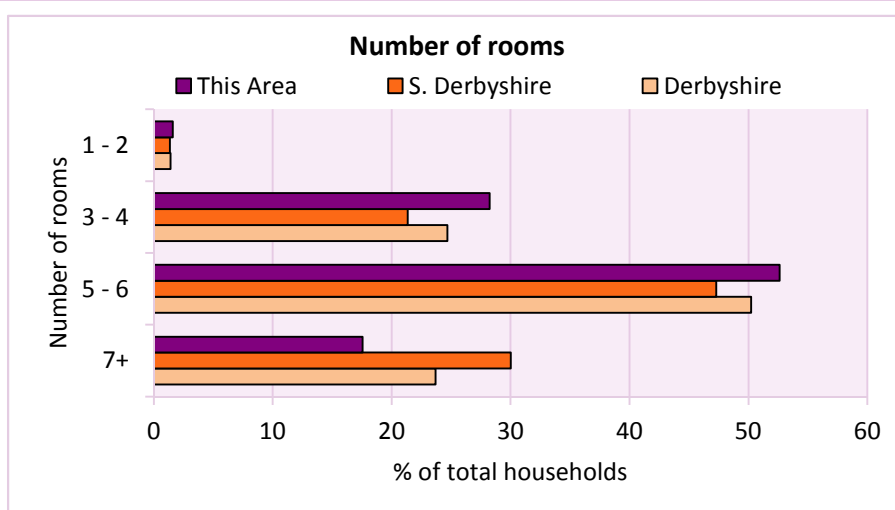
Accommodation

Households by number of rooms	Number of households	% of total households		
		This Area	S. Derbyshire	Derbyshire
1	2	0.2	0.2	0.2
2	16	1.4	1.2	1.2
3 to 4	317	28.2	21.3	24.7
5 to 6	591	52.6	47.3	50.2
7 to 8	158	14.1	21.3	17.5
9+	39	3.5	8.7	6.2
Average number of rooms per household		This Area	S. Derbyshire	Derbyshire
Average number of rooms per household		5.3	5.9	5.6
Average number of bedrooms per household		2.7	2.9	2.8

Tables KS403EW, QS407EW and QS411EW

Overcrowding and lack of amenities	Number of households	% of total households		
		This Area	S. Derbyshire	Derbyshire
Households which are:				
- overcrowded	36	3.2	3.2	3.7
- without central heating	37	3.3	2.0	2.0

Table KS403EW



For an **explanation** of the various terms used in these tables, please see the accompanying **Glossary**.

There is also a **Summary** profile, and there are other extension profiles covering the following topics:- **Population, Economic Activity, Equalities, Health, Households and Housing**.

Profiles in Adobe Acrobat (pdf) format can be downloaded from the Derbyshire Observatory web site, which also provides interactive maps and charts - <http://observatory.derbyshire.gov.uk>

Version: 2.0