

Hilton

Area type and code
Ward (E05008813)

Total dwellings

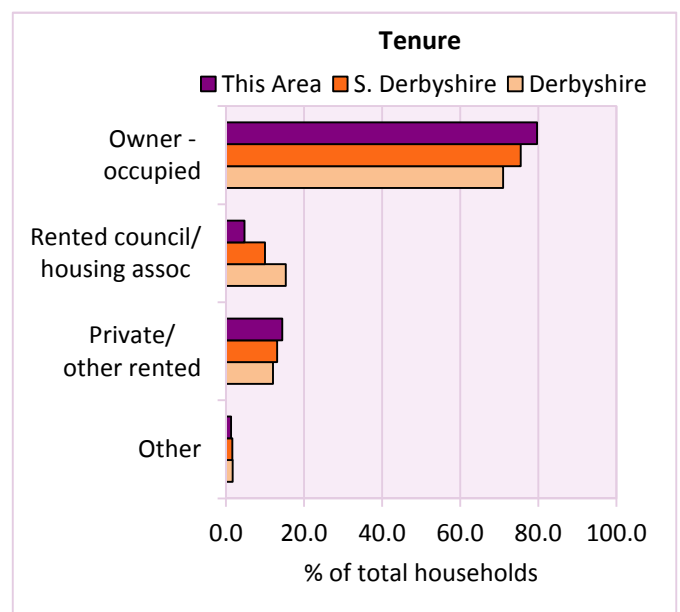
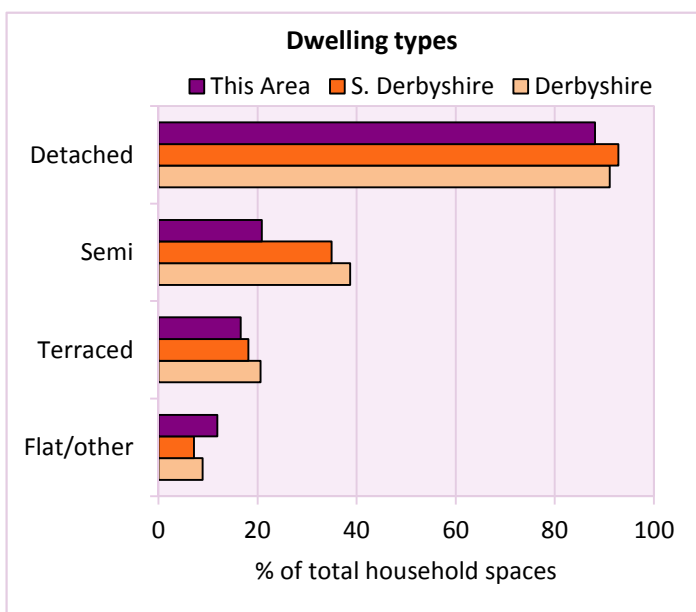
Total number of dwellings 3,795 Table KS401EW

Dwelling type	Number of household spaces	% of total household spaces		
		This Area	S. Derbyshire	Derbyshire
Unshared dwellings				
House or bungalow:	3,343	88.1	92.8	91.1
- detached	1,920	50.6	39.8	31.8
- semi-detached	792	20.9	34.9	38.7
- terraced	631	16.6	18.1	20.6
Flat:	439	11.6	6.5	8.6
- purpose built	404	10.6	5.1	6.5
- part of converted or shared house	24	0.6	0.8	1.2
- in a commercial building	11	0.3	0.7	0.9
Caravan or temporary structure	13	0.3	0.7	0.3
Shared dwellings	0	0.0	0.0	0.0

Table KS401EW

Tenure	Number of households	% of total households		
		This Area	S. Derbyshire	Derbyshire
Owner - occupied	2,933	79.6	75.4	71.0
Shared ownership	17	0.5	0.3	0.4
Rented from council/housing association	173	4.7	9.9	15.3
Private/other rented	531	14.4	13.0	12.0
Living rent free	30	0.8	1.2	1.2
All households	3,684			

Table KS402EW



2011 Census: Housing Profile

Hilton

Area type and code
Ward (E05008813)

Household spaces and occupancy	Number of household spaces	% of total household spaces		
		This Area	S. Derbyshire	Derbyshire
Occupied	3,684	97.1	96.6	95.8
Unoccupied	111	2.9	3.4	4.2
All household spaces	3,795	100.0	100.0	100.0

Table KS401EW

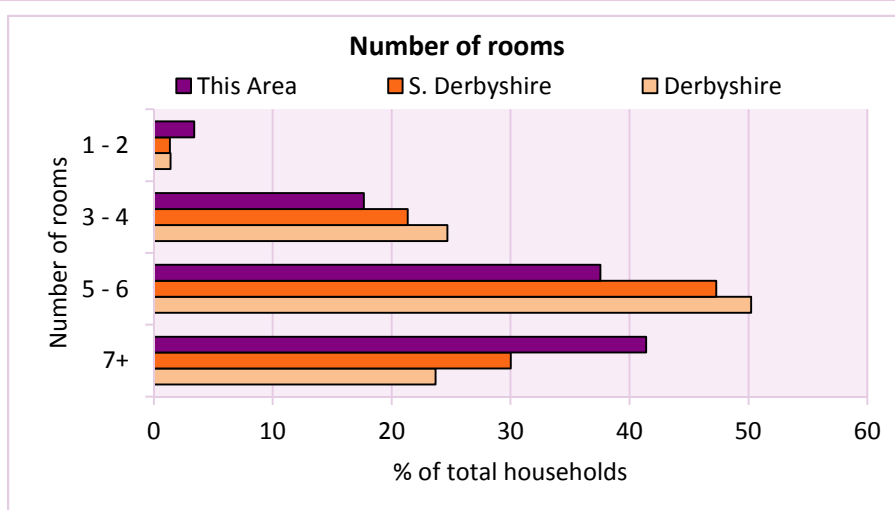
Accommodation

Households by number of rooms Number of rooms	Number of households	% of total households		
		This Area	S. Derbyshire	Derbyshire
1	21	0.6	0.2	0.2
2	104	2.8	1.2	1.2
3 to 4	651	17.7	21.3	24.7
5 to 6	1,383	37.5	47.3	50.2
7 to 8	992	26.9	21.3	17.5
9+	533	14.5	8.7	6.2
Average number of rooms per household		This Area	S. Derbyshire	Derbyshire
Average number of rooms per household		6.2	5.9	5.6
Average number of bedrooms per household		3.1	2.9	2.8

Tables KS403EW, QS407EW and QS411EW

Overcrowding and lack of amenities	Number of households	% of total households		
		This Area	S. Derbyshire	Derbyshire
Households which are:				
- overcrowded	189	5.1	3.2	3.7
- without central heating	49	1.3	2.0	2.0

Table KS403EW



For an **explanation** of the various terms used in these tables, please see the accompanying **Glossary**.

There is also a **Summary** profile, and there are other extension profiles covering the following topics:- **Population, Economic Activity, Equalities, Health, Households and Housing**.

Profiles in Adobe Acrobat (pdf) format can be downloaded from the Derbyshire Observatory web site, which also provides interactive maps and charts - <http://observatory.derbyshire.gov.uk>

Version: 2.0