

## Stenson

Area type and code  
Ward (E05008820)

### Total dwellings

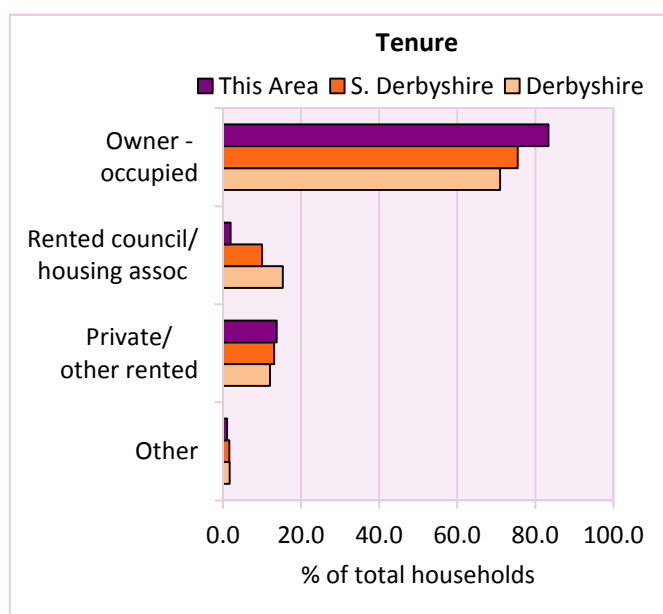
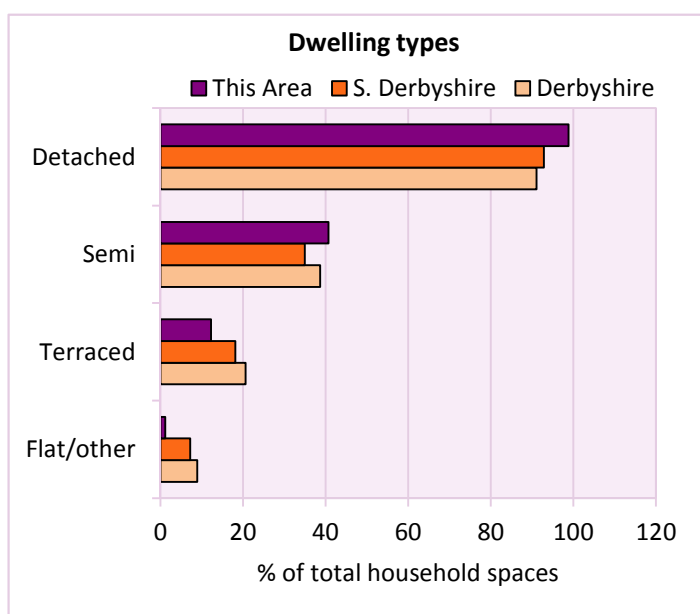
**Total number of dwellings** 1,679 Table KS401EW

Dwelling type	Number of household spaces	% of total household spaces		
		This Area	S. Derbyshire	Derbyshire
<b>Unshared dwellings</b>				
House or bungalow:	1,659	98.8	92.8	91.1
- detached	771	45.9	39.8	31.8
- semi-detached	683	40.7	34.9	38.7
- terraced	205	12.2	18.1	20.6
Flat:	15	0.9	6.5	8.6
- purpose built	8	0.5	5.1	6.5
- part of converted or shared house	2	0.1	0.8	1.2
- in a commercial building	5	0.3	0.7	0.9
Caravan or temporary structure	5	0.3	0.7	0.3
Shared dwellings	0	0.0	0.0	0.0

Table KS401EW

Tenure	Number of households	% of total households		
		This Area	S. Derbyshire	Derbyshire
Owner - occupied	1,372	83.3	75.4	71.0
Shared ownership	3	0.2	0.3	0.4
Rented from council/housing association	32	1.9	9.9	15.3
Private/other rented	226	13.7	13.0	12.0
Living rent free	14	0.9	1.2	1.2
All households	1,647			

Table KS402EW



# 2011 Census: Housing Profile

## Stenson

Area type and code  
Ward (E05008820)

Household spaces and occupancy	Number of household spaces	% of total household spaces		
		This Area	S. Derbyshire	Derbyshire
Occupied	1,647	98.1	96.6	95.8
Unoccupied	32	1.9	3.4	4.2
All household spaces	1,679	100.0	100.0	100.0

Table KS401EW

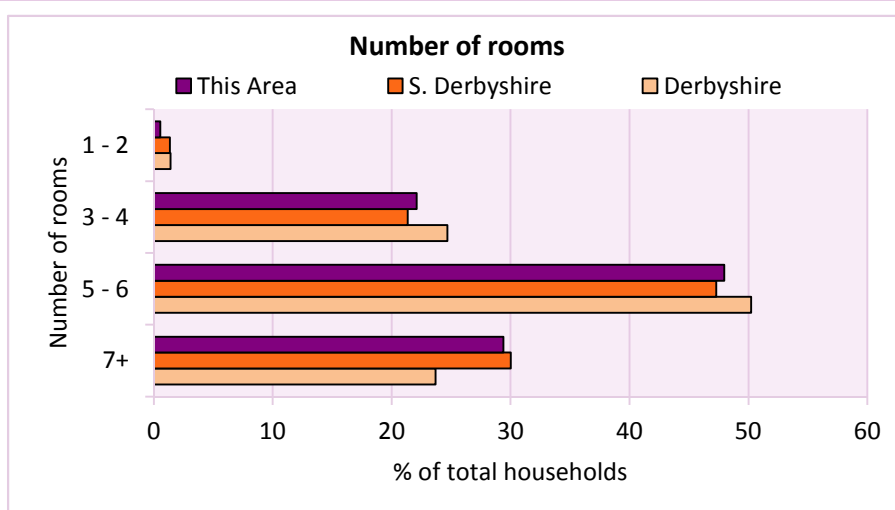
## Accommodation

Households by number of rooms Number of rooms	Number of households	% of total households		
		This Area	S. Derbyshire	Derbyshire
1	3	0.2	0.2	0.2
2	6	0.4	1.2	1.2
3 to 4	364	22.1	21.3	24.7
5 to 6	790	48.0	47.3	50.2
7 to 8	380	23.1	21.3	17.5
9+	104	6.3	8.7	6.2
Average number of rooms per household		This Area	S. Derbyshire	Derbyshire
Average number of rooms per household		5.8	5.9	5.6
Average number of bedrooms per household		3.0	2.9	2.8

Tables KS403EW, QS407EW and QS411EW

Overcrowding and lack of amenities	Number of households	% of total households		
		This Area	S. Derbyshire	Derbyshire
Households which are:				
- overcrowded	48	2.9	3.2	3.7
- without central heating	56	3.4	2.0	2.0

Table KS403EW



For an **explanation** of the various terms used in these tables, please see the accompanying **Glossary**.

There is also a **Summary** profile, and there are other extension profiles covering the following topics:- **Population, Economic Activity, Equalities, Health, Households and Housing**.

**Profiles** in Adobe Acrobat (pdf) format can be downloaded from the Derbyshire Observatory web site, which also provides interactive maps and charts - <http://observatory.derbyshire.gov.uk>

Version: 2.0