

## Woodville

Area type and code  
Ward (E05008823)

### Total dwellings

Total number of dwellings

1,949

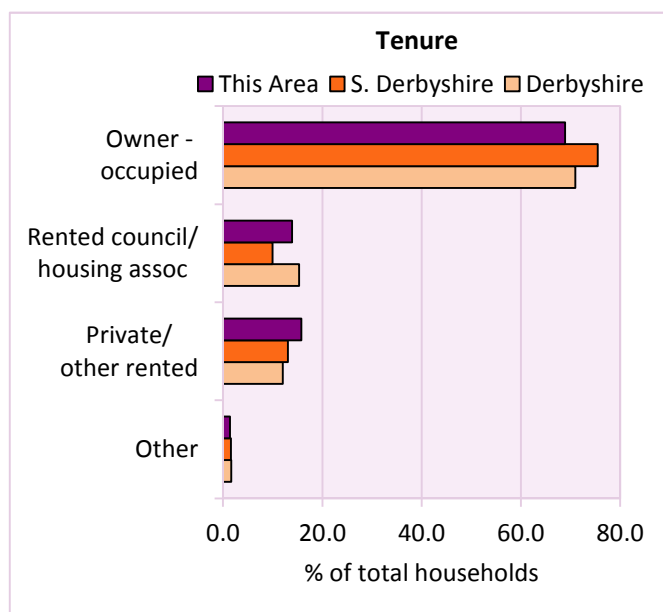
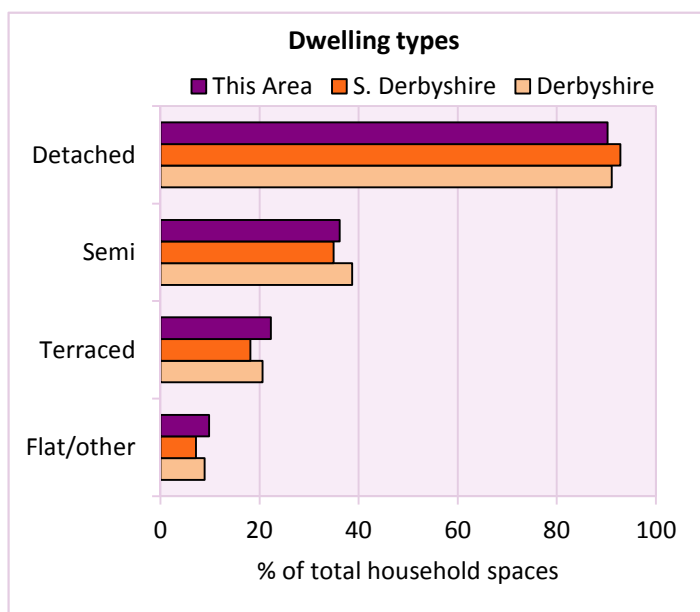
Table KS401EW

Dwelling type	Number of household spaces	% of total household spaces		
		This Area	S. Derbyshire	Derbyshire
<b>Unshared dwellings</b>				
House or bungalow:	1,842	94.5	92.8	91.1
- detached	877	45.0	39.8	31.8
- semi-detached	721	37.0	34.9	38.7
- terraced	244	12.5	18.1	20.6
Flat:	57	2.9	6.5	8.6
- purpose built	28	1.4	5.1	6.5
- part of converted or shared house	12	0.6	0.8	1.2
- in a commercial building	17	0.9	0.7	0.9
Caravan or temporary structure	50	2.6	0.7	0.3
Shared dwellings	0	0.0	0.0	0.0

Table KS401EW

Tenure	Number of households	% of total households		
		This Area	S. Derbyshire	Derbyshire
Owner - occupied	1,632	85.4	75.4	71.0
Shared ownership	2	0.1	0.3	0.4
Rented from council/housing association	95	5.0	9.9	15.3
Private/other rented	157	8.2	13.0	12.0
Living rent free	25	1.3	1.2	1.2
All households	1,911			

Table KS402EW



# 2011 Census: Housing Profile

## Woodville

Area type and code  
Ward (E05008823)

Household spaces and occupancy	Number of household spaces	% of total household spaces		
		This Area	S. Derbyshire	Derbyshire
Occupied	1,911	98.1	96.6	95.8
Unoccupied	38	1.9	3.4	4.2
All household spaces	1,949	100.0	100.0	100.0

Table KS401EW

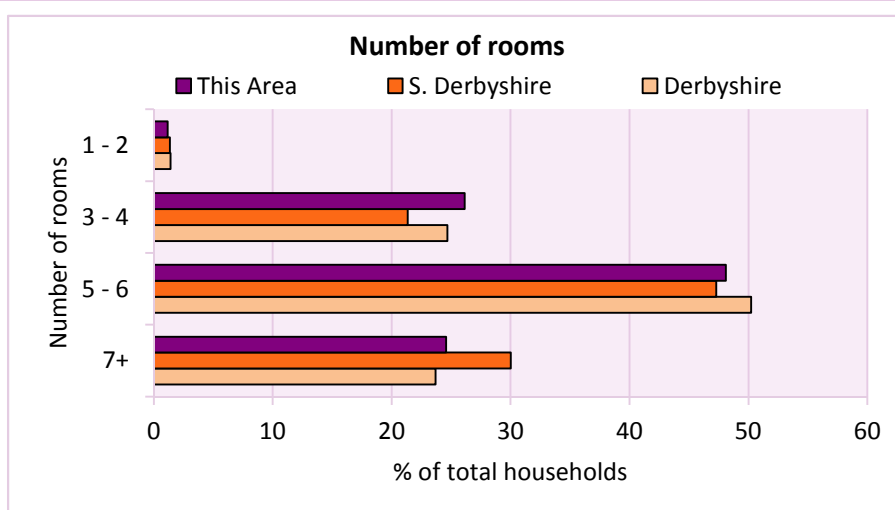
## Accommodation

Households by number of rooms	Number of households	% of total households		
		This Area	S. Derbyshire	Derbyshire
1	12	0.6	0.2	0.2
2	18	0.9	1.2	1.2
3 to 4	343	17.9	21.3	24.7
5 to 6	897	46.9	47.3	50.2
7 to 8	477	25.0	21.3	17.5
9+	164	8.6	8.7	6.2
Average number of rooms per household		This Area	S. Derbyshire	Derbyshire
Average number of rooms per household		6.0	5.9	5.6
Average number of bedrooms per household		3.0	2.9	2.8

Tables KS403EW, QS407EW and QS411EW

Overcrowding and lack of amenities	Number of households	% of total households		
		This Area	S. Derbyshire	Derbyshire
Households which are:				
- overcrowded	55	2.9	3.2	3.7
- without central heating	47	2.5	2.0	2.0

Table KS403EW



For an **explanation** of the various terms used in these tables, please see the accompanying **Glossary**.

There is also a **Summary** profile, and there are other extension profiles covering the following topics:- **Population, Economic Activity, Equalities, Health, Households and Housing**.

**Profiles** in Adobe Acrobat (pdf) format can be downloaded from the Derbyshire Observatory web site, which also provides interactive maps and charts - <http://observatory.derbyshire.gov.uk>

Version: 2.0