

Ashleyhay

Area type and code
Parish (E04002666)

Population

Population change since 2001

Change in numbers	% change		
	This Area	Amber Valley	Derbyshire
+13	+12.4	+5.0	+4.8

2011 Census Table KS101EW and 2001 Census Table S001

Residents

	Number
Total resident population	118
- in households	118
- in communal establishments	0

Table KS101EW

Density of population

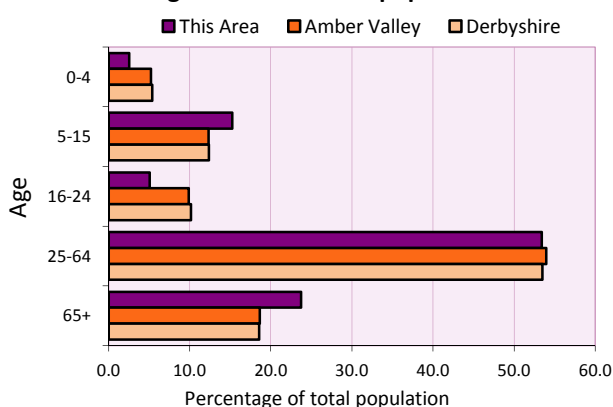
Area (hectares)	Persons per hectare		
	This Area	Amber Valley	Derbyshire
564	0.2	4.6	3.0

Table KS101EW

Age structure	Number of people	% of total population		
		This Area	Amber Valley	Derbyshire
0-4 years	3	2.5	5.2	5.4
5-15 years	18	15.3	12.3	12.4
16-24 years	6	5.1	9.9	10.2
25-64 years	63	53.4	54.0	53.5
65 and over	28	23.7	18.6	18.6

Table KS102EW

Age structure of the population



Households

Total households

Number	Average household size (persons)		
	This Area	Amber Valley	Derbyshire
46	2.57	2.33	2.31

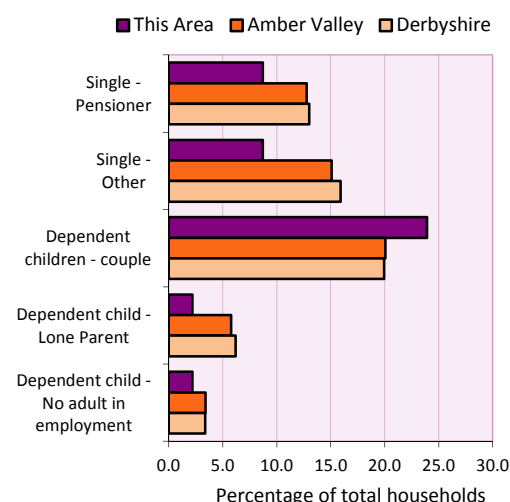
Table KS101EW and KS403EW

Household types

Number	% of total households			
	This Area	Amber Valley	Derbyshire	
Single person households	8	17.4	27.9	28.9
Pensioner	4	8.7	12.8	13.0
Other	4	8.7	15.1	15.9
Households with dependent children				
All	13	28.3	27.5	27.6
Couple	11	23.9	20.1	19.9
Lone parent	1	2.2	5.8	6.2
No adult in employment	1	2.2	3.4	3.4
One person with a long-term health problem - or disability	4	8.7	4.5	4.5

Table KS105EW and KS106EW

Household types



Car/van ownership

Number of households	% of total households			
	This Area	Amber Valley	Derbyshire	
No car or van	2	4.3	19.2	20.1

Table KS404EW

2011 Census: Summary Profile

Ashleyhay

Area type and code
Parish (E04002666)

Accommodation

Tenure	Number of households	% of total households		
		This Area	Amber Valley	Derbyshire
Owner-occupied	41	89.1	74.5	71.4
Rented from council/housing association	0	0.0	12.3	15.3
Private/other rented	5	10.9	11.8	12.0
Living rent free	0	0.0	1.4	1.3

Table KS402EW

Amenities	Number of households	% of total households		
		This Area	Amber Valley	Derbyshire
Overcrowded households	1	2.2	3.2	3.7
Households without central heating	4	8.7	2.2	2.0

Table KS403EW

Total household spaces	50
-------------------------------	-----------

Table KS401EW

Type of accommodation	Number of household spaces	% of total household spaces		
		This Area	Amber Valley	Derbyshire
Detached	38	76.0	35.8	31.8
Semi-detached	9	18.0	36.5	38.7
Terraced	3	6.0	20.9	20.6
Flat/maisonette/apartment	0	0.0	6.7	8.6
Other	0	0.0	0.1	0.3

Table KS401EW

Marital status

Marital status	Number of people	% of people aged 16+		
		This Area	Amber Valley	Derbyshire
Single	23	23.7	28.8	29.3
Married	65	67.0	50.7	50.5
Same-sex civil partnership	0	0.0	0.3	0.2
Separated	1	1.0	2.3	2.4
Divorced	2	2.1	10.0	9.9
Widowed / surviving partner	6	6.2	7.8	7.7

Table KS103EW

Health

Health	Number of people	% of total population		
		This Area	Amber Valley	Derbyshire
People whose day-to-day activities are limited	21	17.8	20.3	20.4
People with 'bad' general health	4	3.4	6.0	6.2
People providing unpaid care	14	11.9	11.9	12.1

Table KS301EW

2011 Census: Summary Profile

Ashleyhay

Area type and code
Parish (E04002666)

Ethnicity

Ethnic group	Number of people	% of total population		
		This Area	Amber Valley	Derbyshire
White British	117	99.2	96.5	95.8
Black and Minority Ethnic (BME)	1	0.8	3.5	4.2
White Other	0	0.0	1.7	1.7
Mixed/multiple ethnic groups	1	0.8	0.8	0.9
Asian/Asian British	0	0.0	0.8	1.1
Black/African/Caribbean/Black British	0	0.0	0.2	0.4
Other ethnic group	0	0.0	0.0	0.1

Table KS201EW

Religion

Religion	Number of people	% of total population		
		This Area	Amber Valley	Derbyshire
Christian	83	70.3	61.2	63.6
Buddhist	0	0.0	0.2	0.2
Hindu	0	0.0	0.1	0.2
Jewish	0	0.0	0.1	0.0
Muslim	0	0.0	0.2	0.3
Sikh	0	0.0	0.1	0.3
Other religions	0	0.0	0.5	0.4
No religion	29	24.6	30.3	28.0
Not stated	6	5.1	7.3	7.0

Table KS209EW

Migration

Country of birth by year of arrival in the UK	Number of people	% of total residents		
		This Area	Amber Valley	Derbyshire
From within the UK total	117	99.2	97.0	96.7
From outside the UK total	1	0.8	3.0	3.3
<i>of which</i>				
- Ireland	0	0.0	0.3	0.3
- Other EU country	1	0.8	1.0	0.9
- European (Non-EU country)	0	0.0	0.1	0.1
- Other parts of the world	0	0.0	1.4	1.6

Table LC2804EW

Length of residence in the UK	Number of people	% of total residents		
		This Area	Amber Valley	Derbyshire
Less than 2 years	0	0.0	0.2	0.3
2 years or more but less than 5 years	0	0.0	0.5	0.5
5 years or more but less than 10 years	0	0.0	0.5	0.6
10 years or more	1	0.8	1.8	2.0
Born in the UK	117	99.2	97.0	96.7

Table QS803EW

2011 Census: Summary Profile

Ashleyhay

Area type and code
Parish (E04002666)

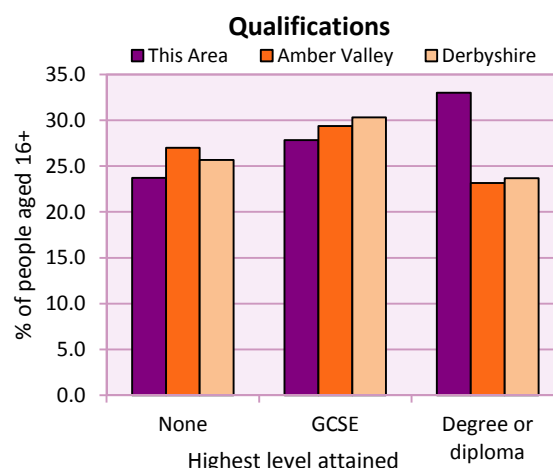
Education

Full-time students	Number	% of population in age group		
		This Area	Amber Valley	Derbyshire
aged 16-17	3	100.0	84.9	86.3
aged 18-74	2	2.4	2.6	2.9

Table KS501EW

Qualifications	People (aged 16+)	% of all people aged 16+		
		This Area	Amber Valley	Derbyshire
No qualifications	23	23.7	27.0	25.7
Highest level attained				
GCSE	27	27.8	29.4	30.3
Degree or diploma	32	33.0	23.2	23.7

Table KS501EW



Workforce

Economic activity	People aged 16-74								
	This Area			Amber Valley			Derbyshire		
	Males	Females	All	Males	Females	All	Males	Females	All
Economically active									
- number	36	28	64	33,832	29,448	63,280	211,349	185,704	397,053
- rate (%)	80.0	65.1	72.7	75.0	64.8	69.9	74.8	65.1	69.9
All unemployed									
- number	0	0	0	2,121	1,382	3,503	13,541	8,665	22,206
- rate (%)	0.0	0.0	0.0	4.7	3.0	3.9	4.8	3.0	3.9
Economically inactive									
- number	9	15	24	11,305	15,973	27,278	71,240	99,505	170,745
- rate (%)	20.0	34.9	27.3	25.0	35.2	30.1	25.2	34.9	30.1

Table KS601EW KS602EW and KS603EW

Hours worked	% of people aged 16-74 in employment					
	Full time (more than 30 hrs)			Part time (30 hrs or less)		
	This Area	Amber Valley	Derbyshire	This Area	Amber Valley	Derbyshire
All	70.3	71.3	70.3	29.7	28.7	29.7
Males	94.4	87.7	86.5	5.6	12.3	13.5
Females	39.3	52.7	52.1	60.7	47.3	47.9

Table KS604EW

People travelling to work	This Area	Amber Valley	Derbyshire
- works mainly at or from home %	39.1	9.7	10.5
- by car or van %	50.0	67.6	65.6
- by public transport or taxi %	4.7	5.2	6.6
- by all other methods of travel %	6.3	17.5	17.4
Average distance travelled km	16.9	13.9	15.2

Table LC7101EW and QS702EW

2011 Census: Summary Profile

Ashleyhay

Area type and code
Parish (E04002666)

Workforce (continued)

Industry (people aged 16-74 in employment)	Number of workers	% of people aged 16-74 in employment		
		This Area	Amber Valley	Derbyshire
Agriculture, forestry and fishing	14	21.9	0.7	1.0
Mining, quarrying and utilities	0	0.0	1.7	1.9
Manufacturing	7	10.9	18.9	14.9
Construction	5	7.8	9.2	8.5
Wholesale and retail	6	9.4	16.0	16.6
Business services	18	28.1	22.7	25.1
Public services	9	14.1	26.5	27.5
Other services	5	7.8	4.4	4.5

Chart category

Other

Other

Manufacturing

Other

Services

Services

Services

Services

Table KS605EW

Occupation (people aged 16-74 in employment)	Number of workers	% of people aged 16-74 in employment		
		This Area	Amber Valley	Derbyshire
Managers, directors & senior officials	10	15.6	10.8	10.9
Professional	5	7.8	14.8	15.1
Associate professional & technical	6	9.4	11.0	11.0
Administrative & secretarial	7	10.9	10.7	10.9
Skilled trades	18	28.1	13.8	13.3
Caring, leisure & other services	3	4.7	9.0	9.6
Sales & customer service	6	9.4	7.4	7.9
Process, plant & machine operatives	4	6.3	11.0	9.6
Elementary occupations	5	7.8	11.6	11.7

Chart category

Managerial & professional

Managerial & professional

Managerial & professional

Other non-manual

Manual

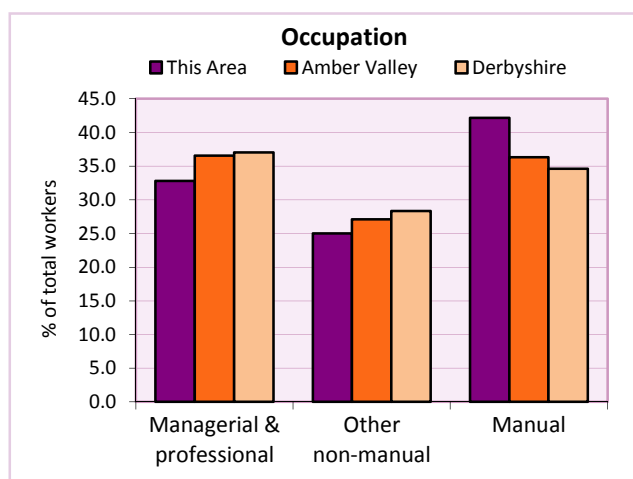
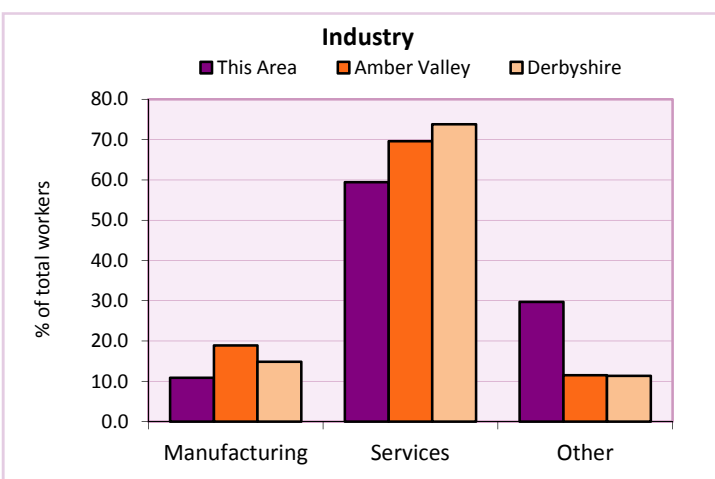
Other non-manual

Other non-manual

Manual

Manual

Table KS608EW



For an **explanation** of the various terms used in these tables, please see the accompanying **Glossary**.

Extension profiles covering the following topics in more detail will also be available:

Population, Economic Activity, Equalities, Health, Households, and Housing.

Profiles in Adobe Acrobat (pdf) format can be downloaded from the Derbyshire Observatory web site, which also provides interactive maps and charts - <http://observatory.derbyshire.gov.uk>

Please note that figures vary across the Census Profiles as different denominators are used. 2011 Census Table reference numbers are provided beneath each individual table in the Census Profiles should you require further information.

Version: 6.31