

Idridgehay and Alton

Area type and code
Parish (E04002678)

Population

Population change since 2001

Change in numbers	% change		
	This Area	Amber Valley	Derbyshire
+10	+3.8	+5.0	+4.8

2011 Census Table KS101EW and 2001 Census Table S001

Residents

	Number
Total resident population	275
- in households	275
- in communal establishments	0

Table KS101EW

Density of population

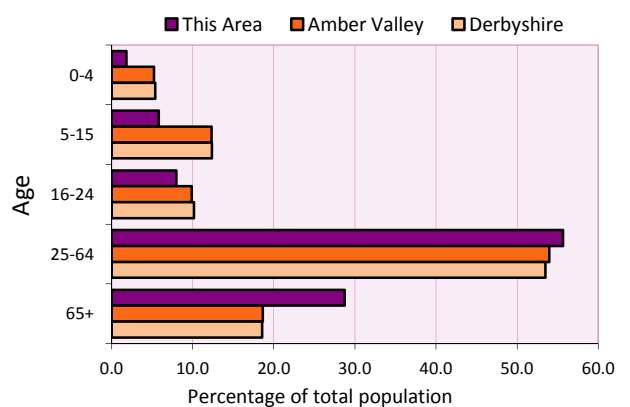
Area (hectares)	Persons per hectare		
	This Area	Amber Valley	Derbyshire
627	0.4	4.6	3.0

Table KS101EW

Age structure	Number of people	% of total population		
		This Area	Amber Valley	Derbyshire
0-4 years	5	1.8	5.2	5.4
5-15 years	16	5.8	12.3	12.4
16-24 years	22	8.0	9.9	10.2
25-64 years	153	55.6	54.0	53.5
65 and over	79	28.7	18.6	18.6

Table KS102EW

Age structure of the population



Households

Total households

Number	Average household size (persons)		
	This Area	Amber Valley	Derbyshire
123	2.24	2.33	2.31

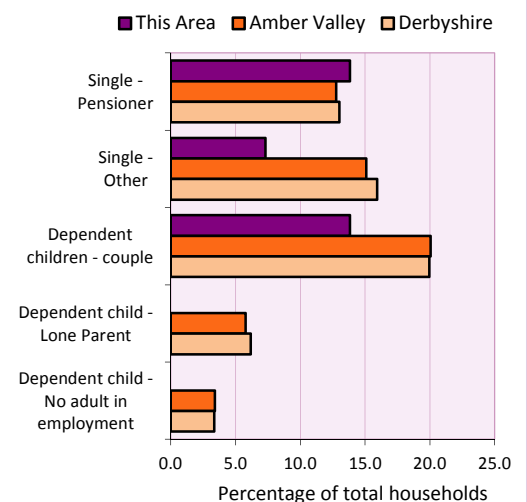
Table KS101EW and KS403EW

Household types

Household types	Number	% of total households		
		This Area	Amber Valley	Derbyshire
Single person households	26	21.1	27.9	28.9
Pensioner	17	13.8	12.8	13.0
Other	9	7.3	15.1	15.9
Households with dependent children				
All	18	14.6	27.5	27.6
Couple	17	13.8	20.1	19.9
Lone parent	0	0.0	5.8	6.2
No adult in employment	0	0.0	3.4	3.4
One person with a long-term health problem - or disability	3	2.4	4.5	4.5

Table KS105EW and KS106EW

Household types



Car/van ownership

Number of households	% of total households			
	This Area	Amber Valley	Derbyshire	
No car or van	4	3.3	19.2	20.1

Table KS404EW

2011 Census: Summary Profile

Idridgehay and Alton

Area type and code
Parish (E04002678)

Accommodation

Tenure	Number of households	% of total households		
		This Area	Amber Valley	Derbyshire
Owner-occupied	104	84.6	74.5	71.4
Rented from council/housing association	1	0.8	12.3	15.3
Private/other rented	15	12.2	11.8	12.0
Living rent free	3	2.4	1.4	1.3

Table KS402EW

Amenities	Number of households	% of total households		
		This Area	Amber Valley	Derbyshire
Overcrowded households	1	0.8	3.2	3.7
Households without central heating	2	1.6	2.2	2.0

Table KS403EW

Total household spaces	142
-------------------------------	------------

Table KS401EW

Type of accommodation	Number of household spaces	% of total household spaces		
		This Area	Amber Valley	Derbyshire
Detached	110	77.5	35.8	31.8
Semi-detached	21	14.8	36.5	38.7
Terraced	8	5.6	20.9	20.6
Flat/maisonette/apartment	3	2.1	6.7	8.6
Other	0	0.0	0.1	0.3

Table KS401EW

Marital status

Marital status	Number of people	% of people aged 16+		
		This Area	Amber Valley	Derbyshire
Single	59	23.2	28.8	29.3
Married	154	60.6	50.7	50.5
Same-sex civil partnership	0	0.0	0.3	0.2
Separated	0	0.0	2.3	2.4
Divorced	17	6.7	10.0	9.9
Widowed / surviving partner	24	9.4	7.8	7.7

Table KS103EW

Health

Health	Number of people	% of total population		
		This Area	Amber Valley	Derbyshire
People whose day-to-day activities are limited	41	14.9	20.3	20.4
People with 'bad' general health	6	2.2	6.0	6.2
People providing unpaid care	40	14.5	11.9	12.1

Table KS301EW

2011 Census: Summary Profile

Ildridgehay and Alton

Area type and code
Parish (E04002678)

Ethnicity

Ethnic group	Number of people	% of total population		
		This Area	Amber Valley	Derbyshire
White British	270	98.2	96.5	95.8
Black and Minority Ethnic (BME)	5	1.8	3.5	4.2
White Other	3	1.1	1.7	1.7
Mixed/multiple ethnic groups	1	0.4	0.8	0.9
Asian/Asian British	0	0.0	0.8	1.1
Black/African/Caribbean/Black British	1	0.4	0.2	0.4
Other ethnic group	0	0.0	0.0	0.1

Table KS201EW

Religion

Religion	Number of people	% of total population		
		This Area	Amber Valley	Derbyshire
Christian	187	68.0	61.2	63.6
Buddhist	0	0.0	0.2	0.2
Hindu	0	0.0	0.1	0.2
Jewish	0	0.0	0.1	0.0
Muslim	0	0.0	0.2	0.3
Sikh	0	0.0	0.1	0.3
Other religions	1	0.4	0.5	0.4
No religion	68	24.7	30.3	28.0
Not stated	19	6.9	7.3	7.0

Table KS209EW

Migration

Country of birth by year of arrival in the UK	Number of people	% of total residents		
		This Area	Amber Valley	Derbyshire
From within the UK total	268	97.5	97.0	96.7
From outside the UK total	7	2.5	3.0	3.3
<i>of which</i>				
- Ireland	0	0.0	0.3	0.3
- Other EU country	2	0.7	1.0	0.9
- European (Non-EU country)	1	0.4	0.1	0.1
- Other parts of the world	4	1.5	1.4	1.6

Table LC2804EW

Length of residence in the UK	Number of people	% of total residents		
		This Area	Amber Valley	Derbyshire
Less than 2 years	0	0.0	0.2	0.3
2 years or more but less than 5 years	0	0.0	0.5	0.5
5 years or more but less than 10 years	0	0.0	0.5	0.6
10 years or more	7	2.5	1.8	2.0
Born in the UK	268	97.5	97.0	96.7

Table QS803EW

2011 Census: Summary Profile

Idridgehay and Alton

Area type and code
Parish (E04002678)

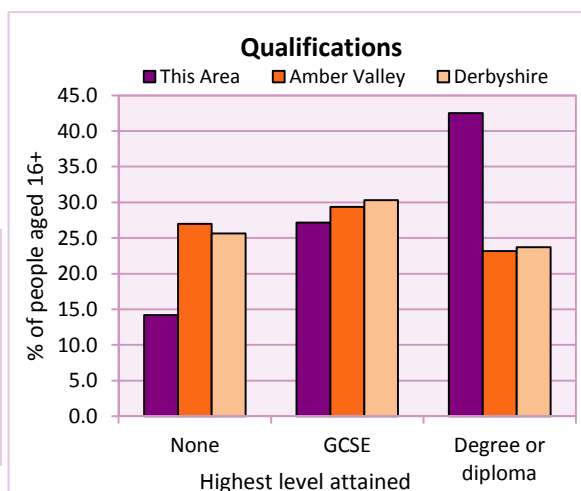
Education

Full-time students	Number	% of population in age group		
		This Area	Amber Valley	Derbyshire
aged 16-17	3	100.0	84.9	86.3
aged 18-74	8	3.6	2.6	2.9

Table KS501EW

Qualifications	People (aged 16+)	% of all people aged 16+		
		This Area	Amber Valley	Derbyshire
No qualifications	36	14.2	27.0	25.7
Highest level attained				
GCSE	69	27.2	29.4	30.3
Degree or diploma	108	42.5	23.2	23.7

Table KS501EW



Workforce

Economic activity	People aged 16-74								
	This Area			Amber Valley			Derbyshire		
	Males	Females	All	Males	Females	All	Males	Females	All
Economically active									
- number	87	71	158	33,832	29,448	63,280	211,349	185,704	397,053
- rate (%)	79.1	62.8	70.9	75.0	64.8	69.9	74.8	65.1	69.9
All unemployed									
- number	1	1	2	2,121	1,382	3,503	13,541	8,665	22,206
- rate (%)	0.9	0.9	0.9	4.7	3.0	3.9	4.8	3.0	3.9
Economically inactive									
- number	23	42	65	11,305	15,973	27,278	71,240	99,505	170,745
- rate (%)	20.9	37.2	29.1	25.0	35.2	30.1	25.2	34.9	30.1

Table KS601EW KS602EW and KS603EW

Hours worked	% of people aged 16-74 in employment					
	Full time (more than 30 hrs)			Part time (30 hrs or less)		
	This Area	Amber Valley	Derbyshire	This Area	Amber Valley	Derbyshire
All	68.6	71.3	70.3	31.4	28.7	29.7
Males	81.4	87.7	86.5	18.6	12.3	13.5
Females	52.9	52.7	52.1	47.1	47.3	47.9

Table KS604EW

People travelling to work	This Area	Amber Valley	Derbyshire
- works mainly at or from home %	9.2	9.7	10.5
- by car or van %	75.4	67.6	65.6
- by public transport or taxi %	4.5	5.2	6.6
- by all other methods of travel %	10.9	17.5	17.4
Average distance travelled km	29.7	13.9	15.2

Table LC7101EW and QS702EW

2011 Census: Summary Profile

Idridgehay and Alton

Area type and code
Parish (E04002678)

Workforce (continued)

Industry (people aged 16-74 in employment)	Number of workers	% of people aged 16-74 in employment		
		This Area	Amber Valley	Derbyshire
Agriculture, forestry and fishing	13	8.3	0.7	1.0
Mining, quarrying and utilities	0	0.0	1.7	1.9
Manufacturing	23	14.7	18.9	14.9
Construction	17	10.9	9.2	8.5
Wholesale and retail	21	13.5	16.0	16.6
Business services	34	21.8	22.7	25.1
Public services	39	25.0	26.5	27.5
Other services	9	5.8	4.4	4.5

Chart category

Other

Other

Manufacturing

Other

Services

Services

Services

Services

Table KS605EW

Occupation (people aged 16-74 in employment)	Number of workers	% of people aged 16-74 in employment		
		This Area	Amber Valley	Derbyshire
Managers, directors & senior officials	36	23.1	10.8	10.9
Professional	31	19.9	14.8	15.1
Associate professional & technical	16	10.3	11.0	11.0
Administrative & secretarial	16	10.3	10.7	10.9
Skilled trades	23	14.7	13.8	13.3
Caring, leisure & other services	6	3.8	9.0	9.6
Sales & customer service	10	6.4	7.4	7.9
Process, plant & machine operatives	8	5.1	11.0	9.6
Elementary occupations	10	6.4	11.6	11.7

Chart category

Managerial & professional

Managerial & professional

Managerial & professional

Other non-manual

Manual

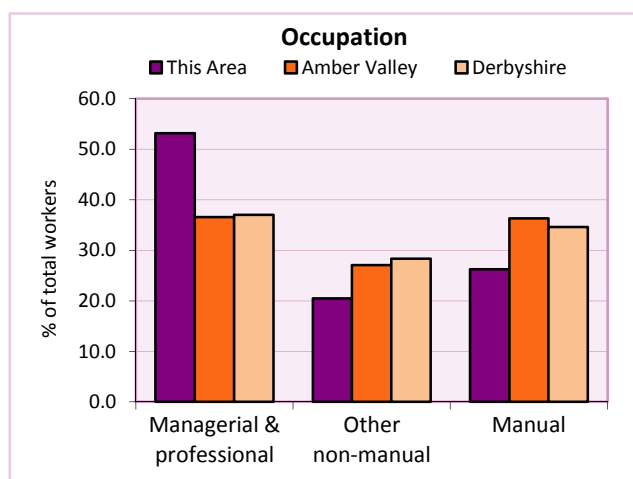
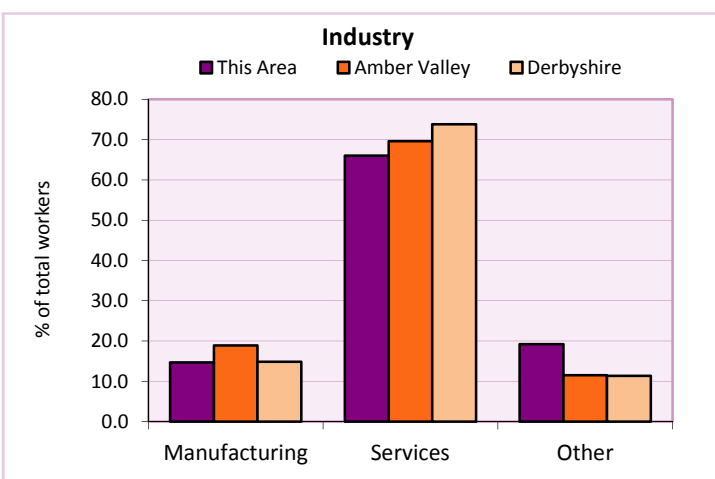
Other non-manual

Other non-manual

Manual

Manual

Table KS608EW



For an **explanation** of the various terms used in these tables, please see the accompanying **Glossary**.

Extension profiles covering the following topics in more detail will also be available:

Population, Economic Activity, Equalities, Health, Households, and Housing.

Profiles in Adobe Acrobat (pdf) format can be downloaded from the Derbyshire Observatory web site, which also provides interactive maps and charts - <http://observatory.derbyshire.gov.uk>

Please note that figures vary across the Census Profiles as different denominators are used. 2011 Census Table reference numbers are provided beneath each individual table in the Census Profiles should you require further information.

Version: 6.31