

Edensor

Area type and code
Parish (E04002747)

Population

Population change since 2001

Change in numbers	% change		
	This Area	D. Dales	Derbyshire
-12	-7.6	+2.4	+4.8

2011 Census Table KS101EW and 2001 Census Table S001

Residents

	Number
Total resident population	145
- in households	145
- in communal establishments	0

Table KS101EW

Density of population

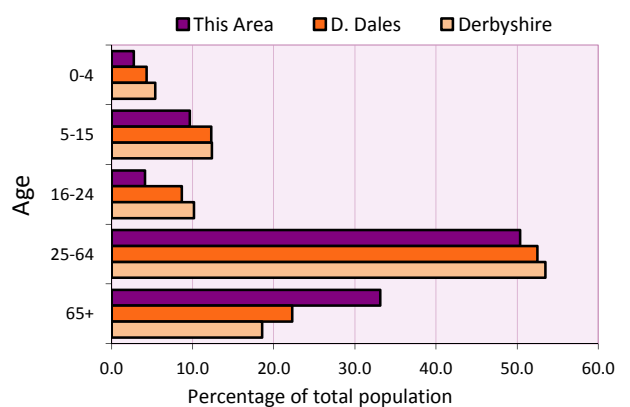
Area (hectares)	Persons per hectare		
	This Area	D. Dales	Derbyshire
943	0.2	0.9	3.0

Table KS101EW

Age structure	Number of people	% of total population		
		This Area	D. Dales	Derbyshire
0-4 years	4	2.8	4.3	5.4
5-15 years	14	9.7	12.3	12.4
16-24 years	6	4.1	8.7	10.2
25-64 years	73	50.3	52.5	53.5
65 and over	48	33.1	22.3	18.6

Table KS102EW

Age structure of the population



Households

Total households

Number	Average household size (persons)		
	This Area	D. Dales	Derbyshire
78	1.86	2.31	2.31

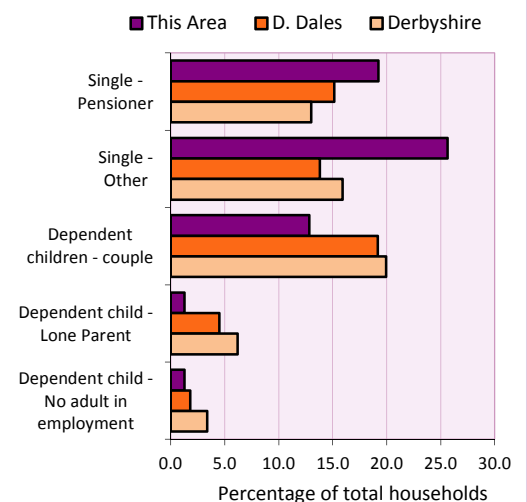
Table KS101EW and KS403EW

Household types

Number	% of total households			
	This Area	D. Dales	Derbyshire	
Single person households	35	44.9	28.9	28.9
Pensioner	15	19.2	15.1	13.0
Other	20	25.6	13.8	15.9
Households with dependent children				
All	11	14.1	24.9	27.6
Couple	10	12.8	19.2	19.9
Lone parent	1	1.3	4.5	6.2
No adult in employment	1	1.3	1.8	3.4
One person with a long-term health problem - or disability	1	1.3	3.7	4.5

Table KS105EW and KS106EW

Household types



Car/van ownership

Number of households	% of total households			
	This Area	D. Dales	Derbyshire	
No car or van	10	12.8	14.8	20.1

Table KS404EW

2011 Census: Summary Profile

Edensor

Area type and code
Parish (E04002747)

Accommodation

Tenure	Number of households	% of total households		
		This Area	D. Dales	Derbyshire
Owner-occupied	3	3.8	73.2	71.4
Rented from council/housing association	6	7.7	12.2	15.3
Private/other rented	24	30.8	12.6	12.0
Living rent free	45	57.7	2.1	1.3

Table KS402EW

Amenities	Number of households	% of total households		
		This Area	D. Dales	Derbyshire
Overcrowded households	3	3.8	3.3	3.7
Households without central heating	1	1.3	2.4	2.0

Table KS403EW

Total household spaces	82
-------------------------------	-----------

Table KS401EW

Type of accommodation	Number of household spaces	% of total household spaces		
		This Area	D. Dales	Derbyshire
Detached	36	43.9	40.3	31.8
Semi-detached	20	24.4	30.2	38.7
Terraced	6	7.3	19.6	20.6
Flat/maisonette/apartment	20	24.4	9.7	8.6
Other	0	0.0	0.2	0.3

Table KS401EW

Marital status

Marital status	Number of people	% of people aged 16+		
		This Area	D. Dales	Derbyshire
Single	29	22.8	25.4	29.3
Married	75	59.1	54.8	50.5
Same-sex civil partnership	2	1.6	0.3	0.2
Separated	0	0.0	2.1	2.4
Divorced	11	8.7	9.0	9.9
Widowed / surviving partner	10	7.9	8.4	7.7

Table KS103EW

Health

Health	Number of people	% of total population		
		This Area	D. Dales	Derbyshire
People whose day-to-day activities are limited	23	15.9	18.5	20.4
People with 'bad' general health	4	2.8	4.5	6.2
People providing unpaid care	26	17.9	12.7	12.1

Table KS301EW

2011 Census: Summary Profile

Edensor

Area type and code
Parish (E04002747)

Ethnicity

Ethnic group	Number of people	% of total population		
		This Area	D. Dales	Derbyshire
White British	141	97.2	96.8	95.8
Black and Minority Ethnic (BME)	4	2.8	3.2	4.2
White Other	2	1.4	1.8	1.7
Mixed/multiple ethnic groups	1	0.7	0.7	0.9
Asian/Asian British	1	0.7	0.6	1.1
Black/African/Caribbean/Black British	0	0.0	0.1	0.4
Other ethnic group	0	0.0	0.0	0.1

Table KS201EW

Religion

Religion	Number of people	% of total population		
		This Area	D. Dales	Derbyshire
Christian	117	80.7	68.7	63.6
Buddhist	0	0.0	0.2	0.2
Hindu	0	0.0	0.1	0.2
Jewish	0	0.0	0.1	0.0
Muslim	0	0.0	0.2	0.3
Sikh	0	0.0	0.0	0.3
Other religions	0	0.0	0.3	0.4
No religion	17	11.7	23.2	28.0
Not stated	11	7.6	7.2	7.0

Table KS209EW

Migration

Country of birth by year of arrival in the UK	Number of people	% of total residents		
		This Area	D. Dales	Derbyshire
From within the UK total	138	95.2	96.7	96.7
From outside the UK total	7	4.8	3.3	3.3
<i>of which</i>				
- Ireland	1	0.7	0.3	0.3
- Other EU country	2	1.4	0.9	0.9
- European (Non-EU country)	1	0.7	0.1	0.1
- Other parts of the world	3	2.1	1.6	1.6

Table LC2804EW

Length of residence in the UK	Number of people	% of total residents		
		This Area	D. Dales	Derbyshire
Less than 2 years	1	0.7	0.3	0.3
2 years or more but less than 5 years	3	2.1	0.4	0.5
5 years or more but less than 10 years	0	0.0	0.5	0.6
10 years or more	3	2.1	2.1	2.0
Born in the UK	138	95.2	96.7	96.7

Table QS803EW

2011 Census: Summary Profile

Edensor

Area type and code
Parish (E04002747)

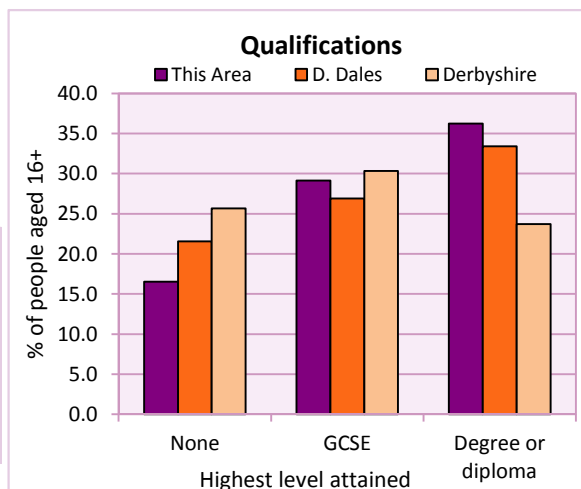
Education

Full-time students	Number	% of population in age group		
		This Area	D. Dales	Derbyshire
aged 16-17	3	100.0	88.6	86.3
aged 18-74	0	0.0	2.4	2.9

Table KS501EW

Qualifications	People (aged 16+)	% of all people aged 16+		
		This Area	D. Dales	Derbyshire
No qualifications	21	16.5	21.5	25.7
Highest level attained				
GCSE	37	29.1	26.9	30.3
Degree or diploma	46	36.2	33.4	23.7

Table KS501EW



Workforce

Economic activity	People aged 16-74								
	This Area			Derbyshire Dales			Derbyshire		
	Males	Females	All	Males	Females	All	Males	Females	All
Economically active									
- number	39	36	75	19,566	16,975	36,541	211,349	185,704	397,053
- rate (%)	69.6	66.7	68.2	75.1	65.5	70.3	74.8	65.1	69.9
All unemployed									
- number	0	1	1	863	531	1,394	13,541	8,665	22,206
- rate (%)	0.0	1.9	0.9	3.3	2.0	2.7	4.8	3.0	3.9
Economically inactive									
- number	17	18	35	6,492	8,945	15,437	71,240	99,505	170,745
- rate (%)	30.4	33.3	31.8	24.9	34.5	29.7	25.2	34.9	30.1

Table KS601EW KS602EW and KS603EW

Hours worked	% of people aged 16-74 in employment					
	Full time (more than 30 hrs)			Part time (30 hrs or less)		
	This Area	D. Dales	Derbyshire	This Area	D. Dales	Derbyshire
All	75.7	67.5	70.3	24.3	32.5	29.7
Males	92.3	84.7	86.5	7.7	15.3	13.5
Females	57.1	47.9	52.1	42.9	52.1	47.9

Table KS604EW

People travelling to work	This Area	D. Dales	Derbyshire
- works mainly at or from home %	22.6	18.6	10.5
- by car or van %	58.6	61.2	65.6
- by public transport or taxi %	4.3	3.5	6.6
- by all other methods of travel %	14.5	16.7	17.4
Average distance travelled km	9.8	17.6	15.2

Table LC7101EW and QS702EW

2011 Census: Summary Profile

Edensor

Area type and code
Parish (E04002747)

Workforce (continued)

Industry (people aged 16-74 in employment)	Number of workers	% of people aged 16-74 in employment		
		This Area	D. Dales	Derbyshire
Agriculture, forestry and fishing	2	2.7	3.5	1.0
Mining, quarrying and utilities	0	0.0	2.5	1.9
Manufacturing	2	2.7	11.3	14.9
Construction	2	2.7	8.5	8.5
Wholesale and retail	10	13.5	13.8	16.6
Business services	23	31.1	27.2	25.1
Public services	10	13.5	27.6	27.5
Other services	25	33.8	5.6	4.5

Chart category

Other

Other

Manufacturing

Other

Services

Services

Services

Services

Table KS605EW

Occupation (people aged 16-74 in employment)	Number of workers	% of people aged 16-74 in employment		
		This Area	D. Dales	Derbyshire
Managers, directors & senior officials	7	9.5	14.0	10.9
Professional	16	21.6	19.2	15.1
Associate professional & technical	10	13.5	10.1	11.0
Administrative & secretarial	5	6.8	9.6	10.9
Skilled trades	12	16.2	15.1	13.3
Caring, leisure & other services	7	9.5	8.1	9.6
Sales & customer service	3	4.1	5.8	7.9
Process, plant & machine operatives	1	1.4	7.4	9.6
Elementary occupations	13	17.6	10.8	11.7

Chart category

Managerial & professional

Managerial & professional

Managerial & professional

Other non-manual

Manual

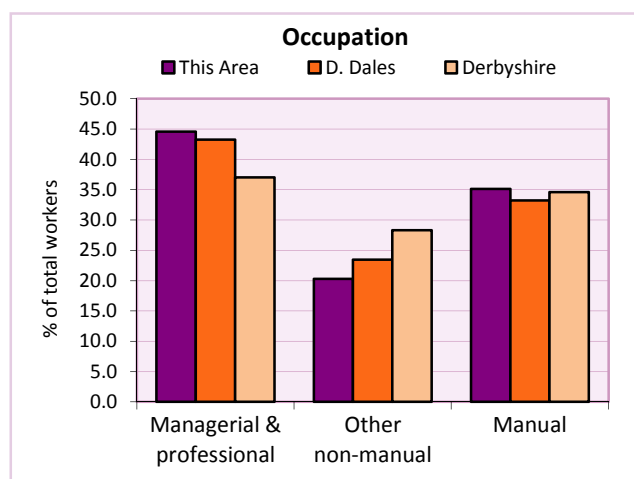
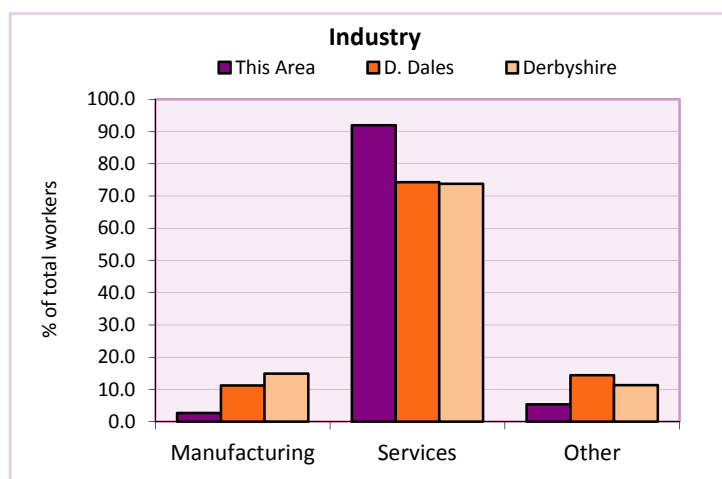
Other non-manual

Other non-manual

Manual

Manual

Table KS608EW



For an **explanation** of the various terms used in these tables, please see the accompanying **Glossary**.

Extension profiles covering the following topics in more detail will also be available:

Population, Economic Activity, Equalities, Health, Households, and Housing.

Profiles in Adobe Acrobat (pdf) format can be downloaded from the Derbyshire Observatory web site, which also provides interactive maps and charts - <http://observatory.derbyshire.gov.uk>

Please note that figures vary across the Census Profiles as different denominators are used. 2011 Census Table reference numbers are provided beneath each individual table in the Census Profiles should you require further information.

Version: 6.31