

Flagg

Area type and code
Parish (E04002752)

Population

Population change since 2001

Change in numbers	% change		
	This Area	D. Dales	Derbyshire
+29	+17.8	+2.4	+4.8

2011 Census Table KS101EW and 2001 Census Table S001

Residents

	Number
Total resident population	192
- in households	192
- in communal establishments	0

Table KS101EW

Density of population

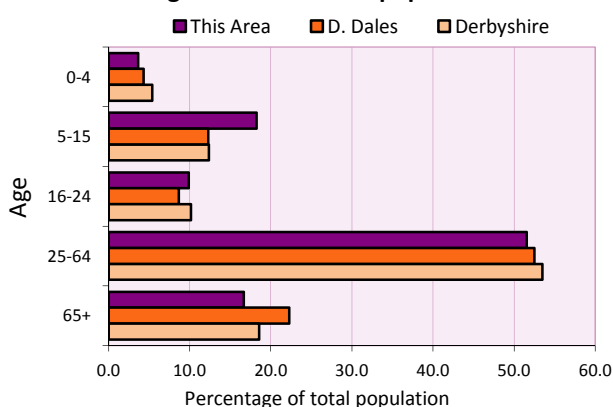
Area (hectares)	Persons per hectare		
	This Area	D. Dales	Derbyshire
728	0.3	0.9	3.0

Table KS101EW

Age structure	Number of people	% of total population		
		This Area	D. Dales	Derbyshire
0-4 years	7	3.6	4.3	5.4
5-15 years	35	18.2	12.3	12.4
16-24 years	19	9.9	8.7	10.2
25-64 years	99	51.6	52.5	53.5
65 and over	32	16.7	22.3	18.6

Table KS102EW

Age structure of the population



Households

Total households

Number	Average household size (persons)		
	This Area	D. Dales	Derbyshire
72	2.67	2.31	2.31

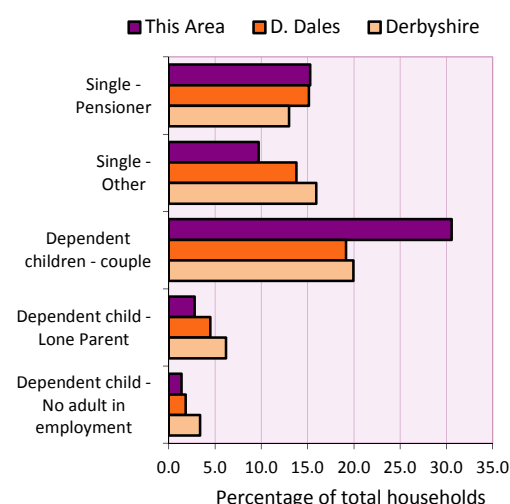
Table KS101EW and KS403EW

Household types

Number	% of total households			
	This Area	D. Dales	Derbyshire	
Single person households	18	25.0	28.9	28.9
Pensioner	11	15.3	15.1	13.0
Other	7	9.7	13.8	15.9
Households with dependent children				
All	27	37.5	24.9	27.6
Couple	22	30.6	19.2	19.9
Lone parent	2	2.8	4.5	6.2
No adult in employment	1	1.4	1.8	3.4
One person with a long-term health problem - or disability	4	5.6	3.7	4.5

Table KS105EW and KS106EW

Household types



Car/van ownership

Number of households	% of total households			
	This Area	D. Dales	Derbyshire	
No car or van	3	4.2	14.8	20.1

Table KS404EW

2011 Census: Summary Profile

Flagg

Area type and code
Parish (E04002752)

Accommodation

Tenure	Number of households	% of total households		
		This Area	D. Dales	Derbyshire
Owner-occupied	57	79.2	73.2	71.4
Rented from council/housing association	2	2.8	12.2	15.3
Private/other rented	9	12.5	12.6	12.0
Living rent free	4	5.6	2.1	1.3

Table KS402EW

Amenities	Number of households	% of total households		
		This Area	D. Dales	Derbyshire
Overcrowded households	1	1.4	3.3	3.7
Households without central heating	1	1.4	2.4	2.0

Table KS403EW

Total household spaces	77
-------------------------------	-----------

Table KS401EW

Type of accommodation	Number of household spaces	% of total household spaces		
		This Area	D. Dales	Derbyshire
Detached	40	51.9	40.3	31.8
Semi-detached	28	36.4	30.2	38.7
Terraced	9	11.7	19.6	20.6
Flat/maisonette/apartment	0	0.0	9.7	8.6
Other	0	0.0	0.2	0.3

Table KS401EW

Marital status

Marital status	Number of people	% of people aged 16+		
		This Area	D. Dales	Derbyshire
Single	36	24.0	25.4	29.3
Married	91	60.7	54.8	50.5
Same-sex civil partnership	0	0.0	0.3	0.2
Separated	3	2.0	2.1	2.4
Divorced	8	5.3	9.0	9.9
Widowed / surviving partner	12	8.0	8.4	7.7

Table KS103EW

Health

Health	Number of people	% of total population		
		This Area	D. Dales	Derbyshire
People whose day-to-day activities are limited	28	14.6	18.5	20.4
People with 'bad' general health	4	2.1	4.5	6.2
People providing unpaid care	27	14.1	12.7	12.1

Table KS301EW

2011 Census: Summary Profile

Flagg

Area type and code
Parish (E04002752)

Ethnicity

Ethnic group	Number of people	% of total population		
		This Area	D. Dales	Derbyshire
White British	192	100.0	96.8	95.8
Black and Minority Ethnic (BME)	0	0.0	3.2	4.2
White Other	0	0.0	1.8	1.7
Mixed/multiple ethnic groups	0	0.0	0.7	0.9
Asian/Asian British	0	0.0	0.6	1.1
Black/African/Caribbean/Black British	0	0.0	0.1	0.4
Other ethnic group	0	0.0	0.0	0.1

Table KS201EW

Religion

Religion	Number of people	% of total population		
		This Area	D. Dales	Derbyshire
Christian	139	72.4	68.7	63.6
Buddhist	1	0.5	0.2	0.2
Hindu	0	0.0	0.1	0.2
Jewish	0	0.0	0.1	0.0
Muslim	0	0.0	0.2	0.3
Sikh	0	0.0	0.0	0.3
Other religions	1	0.5	0.3	0.4
No religion	39	20.3	23.2	28.0
Not stated	12	6.3	7.2	7.0

Table KS209EW

Migration

Country of birth by year of arrival in the UK	Number of people	% of total residents		
		This Area	D. Dales	Derbyshire
From within the UK total	190	99.0	96.7	96.7
From outside the UK total	2	1.0	3.3	3.3
<i>of which</i>				
- Ireland	0	0.0	0.3	0.3
- Other EU country	1	0.5	0.9	0.9
- European (Non-EU country)	0	0.0	0.1	0.1
- Other parts of the world	1	0.5	1.6	1.6

Table LC2804EW

Length of residence in the UK	Number of people	% of total residents		
		This Area	D. Dales	Derbyshire
Less than 2 years	0	0.0	0.3	0.3
2 years or more but less than 5 years	0	0.0	0.4	0.5
5 years or more but less than 10 years	0	0.0	0.5	0.6
10 years or more	2	1.0	2.1	2.0
Born in the UK	190	99.0	96.7	96.7

Table QS803EW

2011 Census: Summary Profile

Flagg

Area type and code
Parish (E04002752)

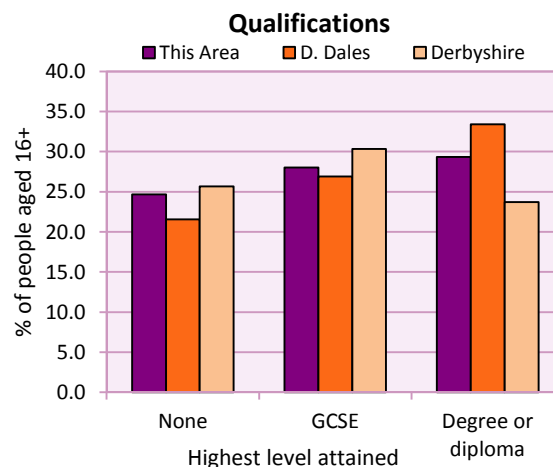
Education

Full-time students	Number	% of population in age group		
		This Area	D. Dales	Derbyshire
aged 16-17	6	75.0	88.6	86.3
aged 18-74	3	2.3	2.4	2.9

Table KS501EW

Qualifications	People (aged 16+)	% of all people aged 16+		
		This Area	D. Dales	Derbyshire
No qualifications	37	24.7	21.5	25.7
Highest level attained				
GCSE	42	28.0	26.9	30.3
Degree or diploma	44	29.3	33.4	23.7

Table KS501EW



Workforce

Economic activity	People aged 16-74								
	This Area			Derbyshire Dales			Derbyshire		
	Males	Females	All	Males	Females	All	Males	Females	All
Economically active									
- number	48	52	100	19,566	16,975	36,541	211,349	185,704	397,053
- rate (%)	71.6	73.2	72.5	75.1	65.5	70.3	74.8	65.1	69.9
All unemployed									
- number	0	1	1	863	531	1,394	13,541	8,665	22,206
- rate (%)	0.0	1.4	0.7	3.3	2.0	2.7	4.8	3.0	3.9
Economically inactive									
- number	19	19	38	6,492	8,945	15,437	71,240	99,505	170,745
- rate (%)	28.4	26.8	27.5	24.9	34.5	29.7	25.2	34.9	30.1

Table KS601EW KS602EW and KS603EW

Hours worked	% of people aged 16-74 in employment					
	Full time (more than 30 hrs)			Part time (30 hrs or less)		
	This Area	D. Dales	Derbyshire	This Area	D. Dales	Derbyshire
All	64.6	67.5	70.3	35.4	32.5	29.7
Males	89.6	84.7	86.5	10.4	15.3	13.5
Females	41.2	47.9	52.1	58.8	52.1	47.9

Table KS604EW

People travelling to work	This Area	D. Dales	Derbyshire
- works mainly at or from home %	30.6	18.6	10.5
- by car or van %	61.3	61.2	65.6
- by public transport or taxi %	0.9	3.5	6.6
- by all other methods of travel %	7.2	16.7	17.4
Average distance travelled km	26.4	17.6	15.2

Table LC7101EW and QS702EW

2011 Census: Summary Profile

Flagg

Area type and code
Parish (E04002752)

Workforce (continued)

Industry (people aged 16-74 in employment)	Number of workers	% of people aged 16-74 in employment		
		This Area	D. Dales	Derbyshire
Agriculture, forestry and fishing	18	18.2	3.5	1.0
Mining, quarrying and utilities	0	0.0	2.5	1.9
Manufacturing	6	6.1	11.3	14.9
Construction	11	11.1	8.5	8.5
Wholesale and retail	11	11.1	13.8	16.6
Business services	19	19.2	27.2	25.1
Public services	29	29.3	27.6	27.5
Other services	5	5.1	5.6	4.5

Chart category

Other

Other

Manufacturing

Other

Services

Services

Services

Services

Table KS605EW

Occupation (people aged 16-74 in employment)	Number of workers	% of people aged 16-74 in employment		
		This Area	D. Dales	Derbyshire
Managers, directors & senior officials	9	9.1	14.0	10.9
Professional	18	18.2	19.2	15.1
Associate professional & technical	9	9.1	10.1	11.0
Administrative & secretarial	8	8.1	9.6	10.9
Skilled trades	23	23.2	15.1	13.3
Caring, leisure & other services	11	11.1	8.1	9.6
Sales & customer service	5	5.1	5.8	7.9
Process, plant & machine operatives	2	2.0	7.4	9.6
Elementary occupations	14	14.1	10.8	11.7

Chart category

Managerial & professional

Managerial & professional

Managerial & professional

Other non-manual

Manual

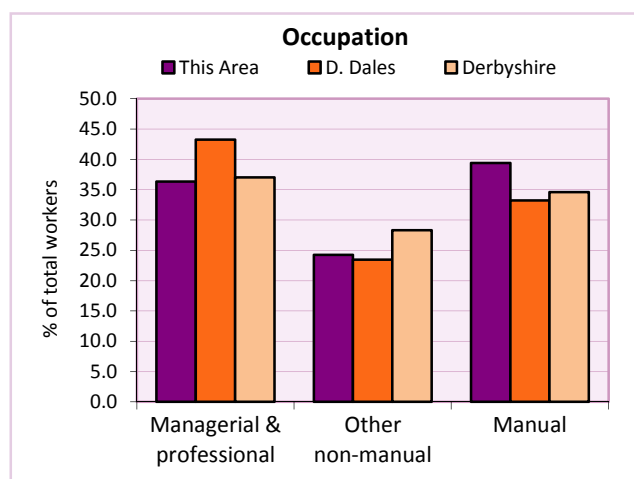
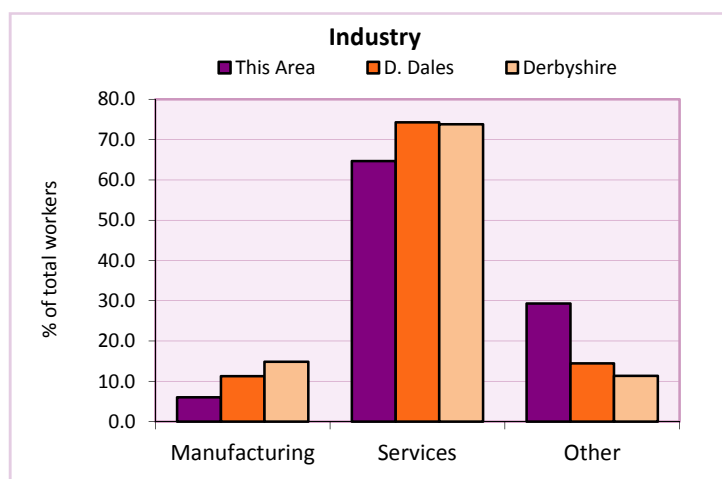
Other non-manual

Other non-manual

Manual

Manual

Table KS608EW



For an **explanation** of the various terms used in these tables, please see the accompanying **Glossary**.

Extension profiles covering the following topics in more detail will also be available:

Population, Economic Activity, Equalities, Health, Households, and Housing.

Profiles in Adobe Acrobat (pdf) format can be downloaded from the Derbyshire Observatory web site, which also provides interactive maps and charts - <http://observatory.derbyshire.gov.uk>

Please note that figures vary across the Census Profiles as different denominators are used. 2011 Census Table reference numbers are provided beneath each individual table in the Census Profiles should you require further information.

Version: 6.31