

Kirk Ireton

Area type and code
Parish (E04002776)

Population

Population change since 2001

Change in numbers	% change		
	This Area	D. Dales	Derbyshire
+14	+2.8	+2.4	+4.8

2011 Census Table KS101EW and 2001 Census Table S001

Residents

	Number
Total resident population	518
- in households	516
- in communal establishments	2

Table KS101EW

Density of population

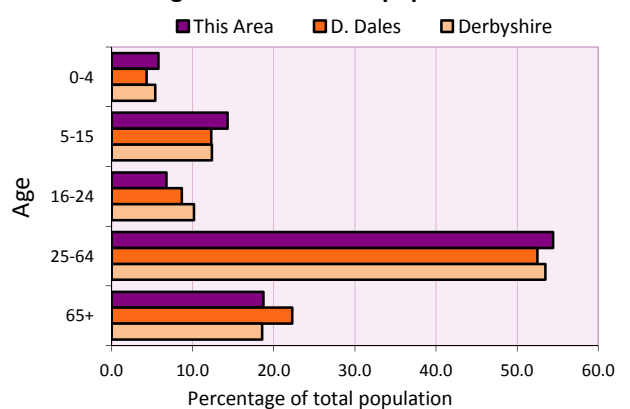
Area (hectares)	Persons per hectare		
	This Area	D. Dales	Derbyshire
1,192	0.4	0.9	3.0

Table KS101EW

Age structure	Number of people	% of total population		
		This Area	D. Dales	Derbyshire
0-4 years	30	5.8	4.3	5.4
5-15 years	74	14.3	12.3	12.4
16-24 years	35	6.8	8.7	10.2
25-64 years	282	54.4	52.5	53.5
65 and over	97	18.7	22.3	18.6

Table KS102EW

Age structure of the population



Households

Total households

Number	Average household size (persons)		
	This Area	D. Dales	Derbyshire
208	2.49	2.31	2.31

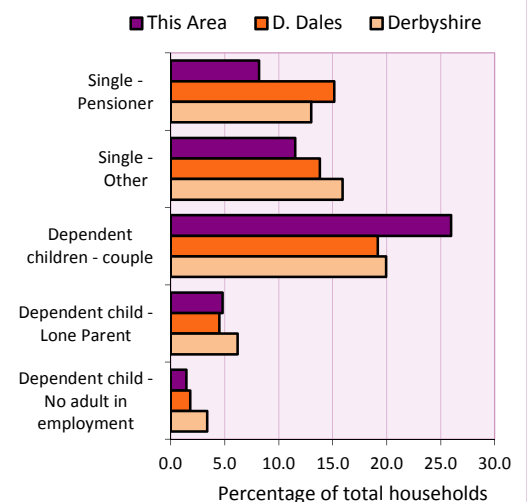
Table KS101EW and KS403EW

Household types

Household type	Number	% of total households		
		This Area	D. Dales	Derbyshire
Single person households	41	19.7	28.9	28.9
Pensioner	17	8.2	15.1	13.0
Other	24	11.5	13.8	15.9
Households with dependent children				
All	68	32.7	24.9	27.6
Couple	54	26.0	19.2	19.9
Lone parent	10	4.8	4.5	6.2
No adult in employment	3	1.4	1.8	3.4
One person with a long-term health problem - or disability	9	4.3	3.7	4.5

Table KS105EW and KS106EW

Household types



Car/van ownership

Number of households	% of total households			
	This Area	D. Dales	Derbyshire	
No car or van	12	5.8	14.8	20.1

Table KS404EW

2011 Census: Summary Profile

Kirk Ireton

Area type and code
Parish (E04002776)

Accommodation

Tenure	Number of households	% of total households		
		This Area	D. Dales	Derbyshire
Owner-occupied	167	80.3	73.2	71.4
Rented from council/housing association	11	5.3	12.2	15.3
Private/other rented	24	11.5	12.6	12.0
Living rent free	6	2.9	2.1	1.3

Table KS402EW

Amenities	Number of households	% of total households		
		This Area	D. Dales	Derbyshire
Overcrowded households	6	2.9	3.3	3.7
Households without central heating	8	3.8	2.4	2.0

Table KS403EW

Total household spaces	233
-------------------------------	------------

Table KS401EW

Type of accommodation	Number of household spaces	% of total household spaces		
		This Area	D. Dales	Derbyshire
Detached	133	57.1	40.3	31.8
Semi-detached	56	24.0	30.2	38.7
Terraced	33	14.2	19.6	20.6
Flat/maisonette/apartment	7	3.0	9.7	8.6
Other	4	1.7	0.2	0.3

Table KS401EW

Marital status

Marital status	Number of people	% of people aged 16+		
		This Area	D. Dales	Derbyshire
Single	82	19.8	25.4	29.3
Married	276	66.7	54.8	50.5
Same-sex civil partnership	2	0.5	0.3	0.2
Separated	12	2.9	2.1	2.4
Divorced	22	5.3	9.0	9.9
Widowed / surviving partner	20	4.8	8.4	7.7

Table KS103EW

Health

Health	Number of people	% of total population		
		This Area	D. Dales	Derbyshire
People whose day-to-day activities are limited	70	13.5	18.5	20.4
People with 'bad' general health	11	2.1	4.5	6.2
People providing unpaid care	71	13.7	12.7	12.1

Table KS301EW

2011 Census: Summary Profile

Kirk Ireton

Area type and code
Parish (E04002776)

Ethnicity

Ethnic group	Number of people	% of total population		
		This Area	D. Dales	Derbyshire
White British	493	95.2	96.8	95.8
Black and Minority Ethnic (BME)	25	4.8	3.2	4.2
White Other	10	1.9	1.8	1.7
Mixed/multiple ethnic groups	12	2.3	0.7	0.9
Asian/Asian British	2	0.4	0.6	1.1
Black/African/Caribbean/Black British	1	0.2	0.1	0.4
Other ethnic group	0	0.0	0.0	0.1

Table KS201EW

Religion

Religion	Number of people	% of total population		
		This Area	D. Dales	Derbyshire
Christian	338	65.3	68.7	63.6
Buddhist	0	0.0	0.2	0.2
Hindu	3	0.6	0.1	0.2
Jewish	0	0.0	0.1	0.0
Muslim	0	0.0	0.2	0.3
Sikh	0	0.0	0.0	0.3
Other religions	3	0.6	0.3	0.4
No religion	145	28.0	23.2	28.0
Not stated	29	5.6	7.2	7.0

Table KS209EW

Migration

Country of birth by year of arrival in the UK	Number of people	% of total residents		
		This Area	D. Dales	Derbyshire
From within the UK total	496	95.8	96.7	96.7
From outside the UK total	22	4.2	3.3	3.3
<i>of which</i>				
- Ireland	3	0.6	0.3	0.3
- Other EU country	-1	-0.2	0.9	0.9
- European (Non-EU country)	3	0.6	0.1	0.1
- Other parts of the world	17	3.3	1.6	1.6

Table LC2804EW

Length of residence in the UK	Number of people	% of total residents		
		This Area	D. Dales	Derbyshire
Less than 2 years	0	0.0	0.3	0.3
2 years or more but less than 5 years	2	0.4	0.4	0.5
5 years or more but less than 10 years	3	0.6	0.5	0.6
10 years or more	17	3.3	2.1	2.0
Born in the UK	496	95.8	96.7	96.7

Table QS803EW

2011 Census: Summary Profile

Kirk Ireton

Area type and code
Parish (E04002776)

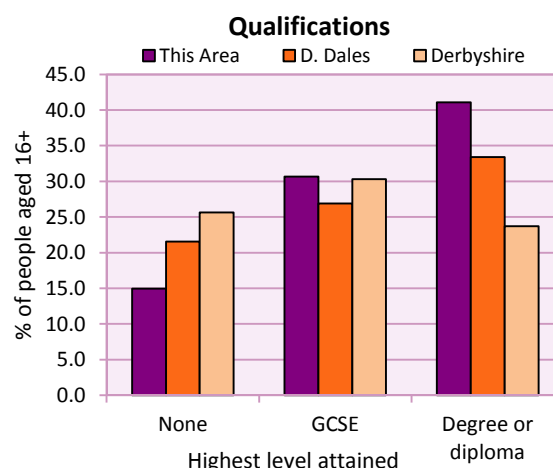
Education

Full-time students	Number	% of population in age group		
		This Area	D. Dales	Derbyshire
aged 16-17	11	84.6	88.6	86.3
aged 18-74	8	2.2	2.4	2.9

Table KS501EW

Qualifications	People (aged 16+)	% of all people aged 16+		
		This Area	D. Dales	Derbyshire
No qualifications	62	15.0	21.5	25.7
Highest level attained				
GCSE	127	30.7	26.9	30.3
Degree or diploma	170	41.1	33.4	23.7

Table KS501EW



Workforce

Economic activity	People aged 16-74								
	This Area			Derbyshire Dales			Derbyshire		
	Males	Females	All	Males	Females	All	Males	Females	All
Economically active									
- number	145	118	263	19,566	16,975	36,541	211,349	185,704	397,053
- rate (%)	76.7	63.1	69.9	75.1	65.5	70.3	74.8	65.1	69.9
All unemployed									
- number	3	6	9	863	531	1,394	13,541	8,665	22,206
- rate (%)	1.6	3.2	2.4	3.3	2.0	2.7	4.8	3.0	3.9
Economically inactive									
- number	44	69	113	6,492	8,945	15,437	71,240	99,505	170,745
- rate (%)	23.3	36.9	30.1	24.9	34.5	29.7	25.2	34.9	30.1

Table KS601EW KS602EW and KS603EW

Hours worked	% of people aged 16-74 in employment					
	Full time (more than 30 hrs)			Part time (30 hrs or less)		
	This Area	D. Dales	Derbyshire	This Area	D. Dales	Derbyshire
All	68.0	67.5	70.3	32.0	32.5	29.7
Males	83.1	84.7	86.5	16.9	15.3	13.5
Females	48.6	47.9	52.1	51.4	52.1	47.9

Table KS604EW

People travelling to work	This Area	D. Dales	Derbyshire
- works mainly at or from home %	34.0	18.6	10.5
- by car or van %	56.3	61.2	65.6
- by public transport or taxi %	2.5	3.5	6.6
- by all other methods of travel %	7.1	16.7	17.4
Average distance travelled km	23.9	17.6	15.2

Table LC7101EW and QS702EW

2011 Census: Summary Profile

Kirk Ireton

Area type and code
Parish (E04002776)

Workforce (continued)

Industry (people aged 16-74 in employment)	Number of workers	% of people aged 16-74 in employment		
		This Area	D. Dales	Derbyshire
Agriculture, forestry and fishing	17	6.7	3.5	1.0
Mining, quarrying and utilities	6	2.4	2.5	1.9
Manufacturing	35	13.8	11.3	14.9
Construction	16	6.3	8.5	8.5
Wholesale and retail	36	14.2	13.8	16.6
Business services	60	23.7	27.2	25.1
Public services	67	26.5	27.6	27.5
Other services	16	6.3	5.6	4.5

Chart category

Other

Other

Manufacturing

Other

Services

Services

Services

Services

Table KS605EW

Occupation (people aged 16-74 in employment)	Number of workers	% of people aged 16-74 in employment		
		This Area	D. Dales	Derbyshire
Managers, directors & senior officials	41	16.2	14.0	10.9
Professional	57	22.5	19.2	15.1
Associate professional & technical	33	13.0	10.1	11.0
Administrative & secretarial	28	11.1	9.6	10.9
Skilled trades	34	13.4	15.1	13.3
Caring, leisure & other services	16	6.3	8.1	9.6
Sales & customer service	9	3.6	5.8	7.9
Process, plant & machine operatives	20	7.9	7.4	9.6
Elementary occupations	15	5.9	10.8	11.7

Chart category

Managerial & professional

Managerial & professional

Managerial & professional

Other non-manual

Manual

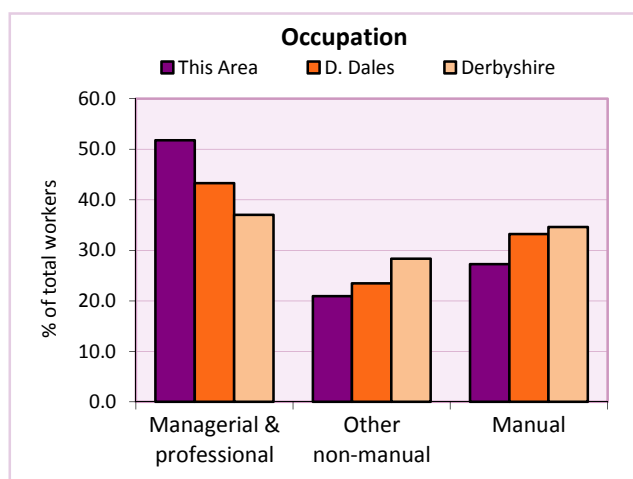
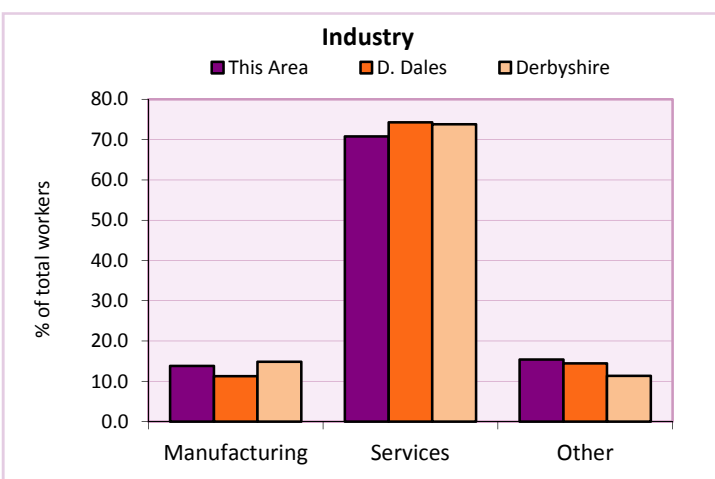
Other non-manual

Other non-manual

Manual

Manual

Table KS608EW



For an **explanation** of the various terms used in these tables, please see the accompanying **Glossary**.

Extension profiles covering the following topics in more detail will also be available:

Population, Economic Activity, Equalities, Health, Households, and Housing.

Profiles in Adobe Acrobat (pdf) format can be downloaded from the Derbyshire Observatory web site, which also provides interactive maps and charts - <http://observatory.derbyshire.gov.uk>

Please note that figures vary across the Census Profiles as different denominators are used. 2011 Census Table reference numbers are provided beneath each individual table in the Census Profiles should you require further information.

Version: 6.31