

Stoney Middleton

Area type and code
Parish (E04002810)

Population

Population change since 2001

Change in numbers	% change		
	This Area	D. Dales	Derbyshire
-34	-6.7	+2.4	+4.8

2011 Census Table KS101EW and 2001 Census Table S001

Residents

	Number
Total resident population	470
- in households	470
- in communal establishments	0

Table KS101EW

Density of population

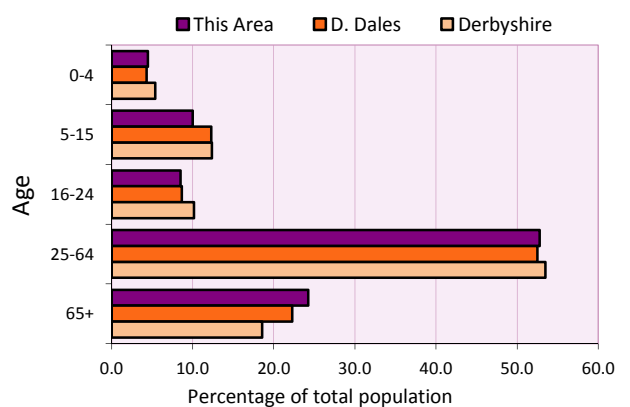
Area (hectares)	Persons per hectare		
	This Area	D. Dales	Derbyshire
530	0.9	0.9	3.0

Table KS101EW

Age structure	Number of people	% of total population		
		This Area	D. Dales	Derbyshire
0-4 years	21	4.5	4.3	5.4
5-15 years	47	10.0	12.3	12.4
16-24 years	40	8.5	8.7	10.2
25-64 years	248	52.8	52.5	53.5
65 and over	114	24.3	22.3	18.6

Table KS102EW

Age structure of the population



Households

Total households

Number	Average household size (persons)		
	This Area	D. Dales	Derbyshire
215	2.19	2.31	2.31

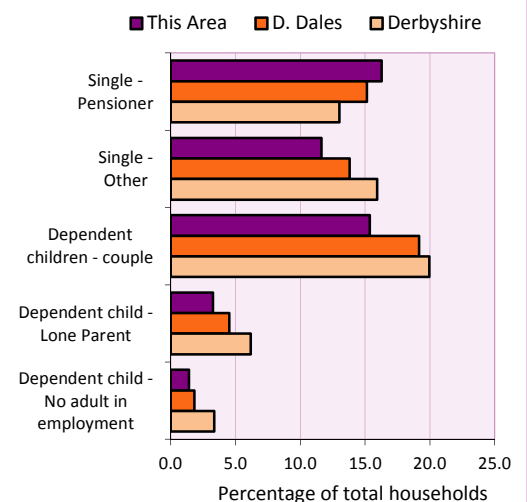
Table KS101EW and KS403EW

Household types

Number	% of total households			
	This Area	D. Dales	Derbyshire	
Single person households	60	27.9	28.9	28.9
Pensioner	35	16.3	15.1	13.0
Other	25	11.6	13.8	15.9
Households with dependent children				
All	40	18.6	24.9	27.6
Couple	33	15.3	19.2	19.9
Lone parent	7	3.3	4.5	6.2
No adult in employment	3	1.4	1.8	3.4
One person with a long-term health problem - or disability	4	1.9	3.7	4.5

Table KS105EW and KS106EW

Household types



Car/van ownership

Number of households	% of total households			
	This Area	D. Dales	Derbyshire	
No car or van	32	14.9	14.8	20.1

Table KS404EW

2011 Census: Summary Profile

Stoney Middleton

Area type and code
Parish (E04002810)

Accommodation

Tenure	Number of households	% of total households		
		This Area	D. Dales	Derbyshire
Owner-occupied	165	76.7	73.2	71.4
Rented from council/housing association	14	6.5	12.2	15.3
Private/other rented	30	14.0	12.6	12.0
Living rent free	6	2.8	2.1	1.3

Table KS402EW

Amenities	Number of households	% of total households		
		This Area	D. Dales	Derbyshire
Overcrowded households	1	0.5	3.3	3.7
Households without central heating	3	1.4	2.4	2.0

Table KS403EW

Total household spaces	236
-------------------------------	------------

Table KS401EW

Type of accommodation	Number of household spaces	% of total household spaces		
		This Area	D. Dales	Derbyshire
Detached	75	31.8	40.3	31.8
Semi-detached	91	38.6	30.2	38.7
Terraced	60	25.4	19.6	20.6
Flat/maisonette/apartment	10	4.2	9.7	8.6
Other	0	0.0	0.2	0.3

Table KS401EW

Marital status

Marital status	Number of people	% of people aged 16+		
		This Area	D. Dales	Derbyshire
Single	108	26.9	25.4	29.3
Married	212	52.7	54.8	50.5
Same-sex civil partnership	4	1.0	0.3	0.2
Separated	7	1.7	2.1	2.4
Divorced	34	8.5	9.0	9.9
Widowed / surviving partner	37	9.2	8.4	7.7

Table KS103EW

Health

Health	Number of people	% of total population		
		This Area	D. Dales	Derbyshire
People whose day-to-day activities are limited	80	17.0	18.5	20.4
People with 'bad' general health	21	4.5	4.5	6.2
People providing unpaid care	57	12.1	12.7	12.1

Table KS301EW

2011 Census: Summary Profile

Stoney Middleton

Area type and code
Parish (E04002810)

Ethnicity

Ethnic group	Number of people	% of total population		
		This Area	D. Dales	Derbyshire
White British	456	97.0	96.8	95.8
Black and Minority Ethnic (BME)	14	3.0	3.2	4.2
White Other	8	1.7	1.8	1.7
Mixed/multiple ethnic groups	3	0.6	0.7	0.9
Asian/Asian British	0	0.0	0.6	1.1
Black/African/Caribbean/Black British	0	0.0	0.1	0.4
Other ethnic group	3	0.6	0.0	0.1

Table KS201EW

Religion

Religion	Number of people	% of total population		
		This Area	D. Dales	Derbyshire
Christian	329	70.0	68.7	63.6
Buddhist	1	0.2	0.2	0.2
Hindu	0	0.0	0.1	0.2
Jewish	0	0.0	0.1	0.0
Muslim	0	0.0	0.2	0.3
Sikh	0	0.0	0.0	0.3
Other religions	1	0.2	0.3	0.4
No religion	112	23.8	23.2	28.0
Not stated	27	5.7	7.2	7.0

Table KS209EW

Migration

Country of birth by year of arrival in the UK	Number of people	% of total residents		
		This Area	D. Dales	Derbyshire
From within the UK total	458	97.4	96.7	96.7
From outside the UK total	12	2.6	3.3	3.3
<i>of which</i>				
- Ireland	1	0.2	0.3	0.3
- Other EU country	7	1.5	0.9	0.9
- European (Non-EU country)	1	0.2	0.1	0.1
- Other parts of the world	3	0.6	1.6	1.6

Table LC2804EW

Length of residence in the UK	Number of people	% of total residents		
		This Area	D. Dales	Derbyshire
Less than 2 years	1	0.2	0.3	0.3
2 years or more but less than 5 years	1	0.2	0.4	0.5
5 years or more but less than 10 years	3	0.6	0.5	0.6
10 years or more	7	1.5	2.1	2.0
Born in the UK	458	97.4	96.7	96.7

Table QS803EW

2011 Census: Summary Profile

Stoney Middleton

Area type and code
Parish (E04002810)

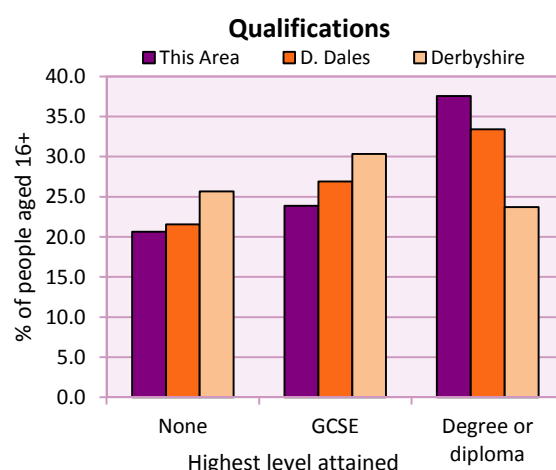
Education

Full-time students	Number	% of population in age group		
		This Area	D. Dales	Derbyshire
aged 16-17	6	85.7	88.6	86.3
aged 18-74	6	1.8	2.4	2.9

Table KS501EW

Qualifications	People (aged 16+)	% of all people aged 16+		
		This Area	D. Dales	Derbyshire
No qualifications	83	20.6	21.5	25.7
Highest level attained				
GCSE	96	23.9	26.9	30.3
Degree or diploma	151	37.6	33.4	23.7

Table KS501EW



Workforce

Economic activity	People aged 16-74								
	This Area			Derbyshire Dales			Derbyshire		
	Males	Females	All	Males	Females	All	Males	Females	All
Economically active									
- number	143	130	273	19,566	16,975	36,541	211,349	185,704	397,053
- rate (%)	83.6	74.3	78.9	75.1	65.5	70.3	74.8	65.1	69.9
All unemployed									
- number	6	2	8	863	531	1,394	13,541	8,665	22,206
- rate (%)	3.5	1.1	2.3	3.3	2.0	2.7	4.8	3.0	3.9
Economically inactive									
- number	28	45	73	6,492	8,945	15,437	71,240	99,505	170,745
- rate (%)	16.4	25.7	21.1	24.9	34.5	29.7	25.2	34.9	30.1

Table KS601EW KS602EW and KS603EW

Hours worked	% of people aged 16-74 in employment					
	Full time (more than 30 hrs)			Part time (30 hrs or less)		
	This Area	D. Dales	Derbyshire	This Area	D. Dales	Derbyshire
All	67.0	67.5	70.3	33.0	32.5	29.7
Males	80.3	84.7	86.5	19.7	15.3	13.5
Females	52.8	47.9	52.1	47.2	52.1	47.9

Table KS604EW

People travelling to work	This Area	D. Dales	Derbyshire
- works mainly at or from home %	16.9	18.6	10.5
- by car or van %	63.7	61.2	65.6
- by public transport or taxi %	5.6	3.5	6.6
- by all other methods of travel %	13.7	16.7	17.4
Average distance travelled km	18.4	17.6	15.2

Table LC7101EW and QS702EW

2011 Census: Summary Profile

Stoney Middleton

Area type and code
Parish (E04002810)

Workforce (continued)

Industry (people aged 16-74 in employment)	Number of workers	% of people aged 16-74 in employment		
		This Area	D. Dales	Derbyshire
Agriculture, forestry and fishing	2	0.8	3.5	1.0
Mining, quarrying and utilities	9	3.4	2.5	1.9
Manufacturing	26	9.8	11.3	14.9
Construction	23	8.7	8.5	8.5
Wholesale and retail	31	11.7	13.8	16.6
Business services	76	28.8	27.2	25.1
Public services	87	33.0	27.6	27.5
Other services	10	3.8	5.6	4.5

Chart category

Other

Other

Manufacturing

Other

Services

Services

Services

Services

Table KS605EW

Occupation (people aged 16-74 in employment)	Number of workers	% of people aged 16-74 in employment		
		This Area	D. Dales	Derbyshire
Managers, directors & senior officials	33	12.5	14.0	10.9
Professional	48	18.2	19.2	15.1
Associate professional & technical	39	14.8	10.1	11.0
Administrative & secretarial	26	9.8	9.6	10.9
Skilled trades	39	14.8	15.1	13.3
Caring, leisure & other services	24	9.1	8.1	9.6
Sales & customer service	19	7.2	5.8	7.9
Process, plant & machine operatives	16	6.1	7.4	9.6
Elementary occupations	20	7.6	10.8	11.7

Chart category

Managerial & professional

Managerial & professional

Managerial & professional

Other non-manual

Manual

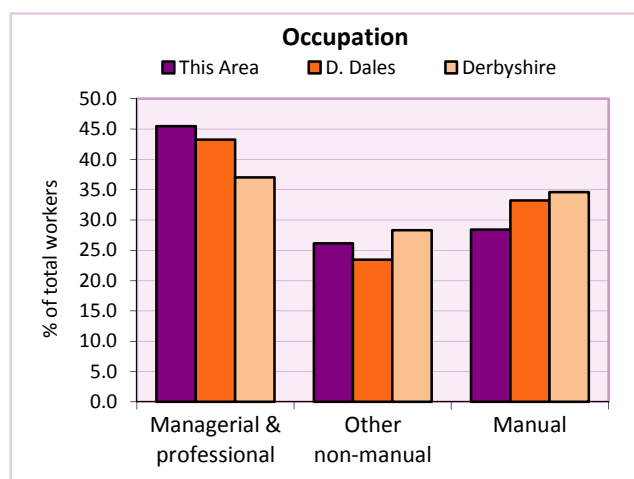
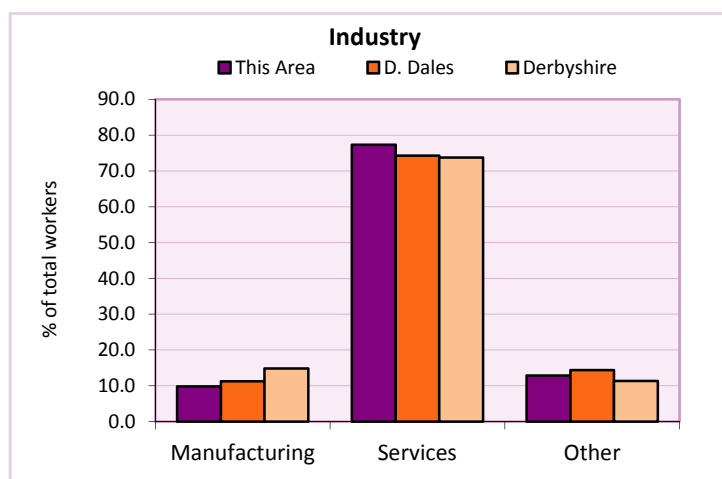
Other non-manual

Other non-manual

Manual

Manual

Table KS608EW



For an **explanation** of the various terms used in these tables, please see the accompanying **Glossary**.

Extension profiles covering the following topics in more detail will also be available:

Population, Economic Activity, Equalities, Health, Households, and Housing.

Profiles in Adobe Acrobat (pdf) format can be downloaded from the Derbyshire Observatory web site, which also provides interactive maps and charts - <http://observatory.derbyshire.gov.uk>

Please note that figures vary across the Census Profiles as different denominators are used. 2011 Census Table reference numbers are provided beneath each individual table in the Census Profiles should you require further information.

Version: 6.31